S
333.91
W3ec
1971?
Maps.

PLEASE RETURN

DETAILED MAP ASSEMBLY

# EAST CENTRAL WATER CONSERVANCY DISTRICT

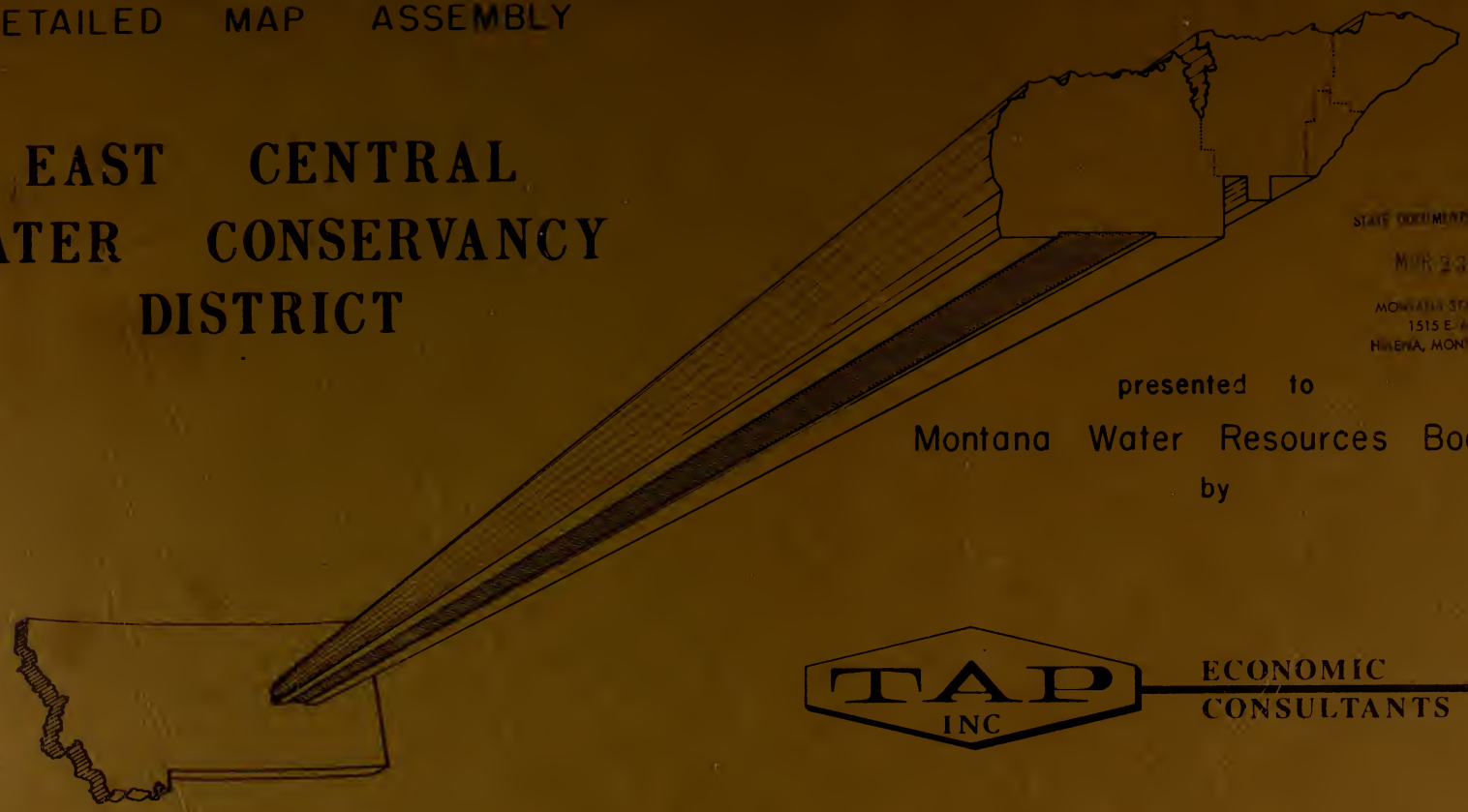

STATE DOCUMENTS COLLECTION
MAR 23 1984
MONTANA STATE LIBRARY
1515 E. 6th AVE.
HELENA, MONTANA 59620

presented to

Montana Water Resources Board

by

TAP INC ECONOMIC CONSULTANTS

with engineering assistance from

MORRISON-MAIERLE, INC
CONSULTING ENGINEERS

Montana State Library
3 0864 1004 2604 1

## SECTION 1

PLATES CORRESPONDING TO ENUMERATIVE DATA BY SUB-AREA

GARFIELD, McCONE, RICHLAND, AND DAWSON COUNTIES

CHAPTER III

Plate 1 -- Potentially Irrigable Land -- Present Land Use

Plate 2 -- Potentially Irrigable Land -- Present Land Ownership

### Index of Presentation -- Section 1


Garfield County Sub-Areas 1-14
McCone County Sub-Areas 1-10
Dawson-Richland County Sub-Areas 1-4

# KEY TO MAP SYMBOLS

## IRRIGATED LAND DESIGNATIONS

Area Containing Potentially Irrigated Land

Present Irrigated Land

## LAND USE DESIGNATIONS

Concentrations of Crop Lands

Range Lands

## LAND OWNERSHIP DESIGNATIONS

Federal Wildlife Refuge

Federal - Other than Wildlife Refuge

State Owned Lands

Burlington Northern Railroad

Private - Other than Burlington Northern Railroad

## IRRIGATION SYSTEMS DESIGNATIONS

Pump Station

Reservoir

Stream Channel Delivery

| Pressure Line | | Canal |
|---|---|---|
| | Plan A | |
| | Plan B | |
| | Plan C | |
| | Plan D | |

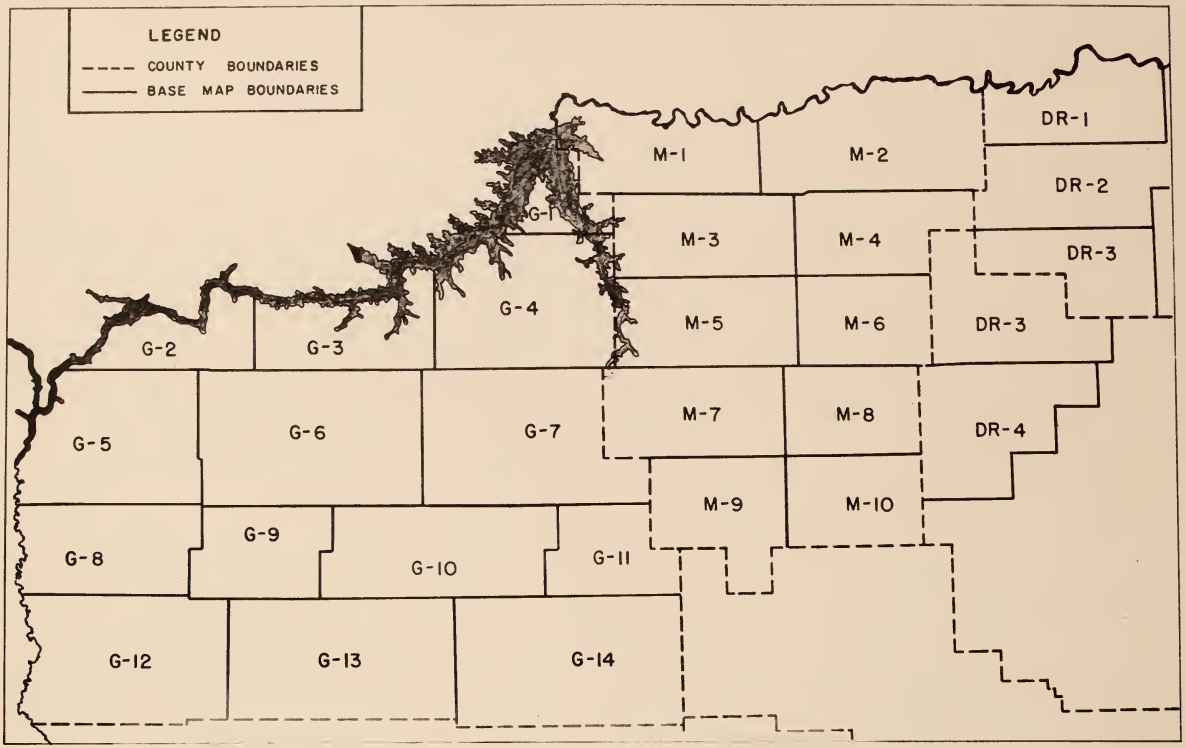


KEY MAP OF SUB-AREA LOCATIONS

Figure III-1

Scale: 1:1,000,000
1 inch equals approx. 16 mi

POTENTIALLY IRRIGABLE LAND -- PRESENT LAND USE

Potentially Irrigable Land (none)
Present Land Use (gold)

GARFIELD COUNTY
PLATE 1:1

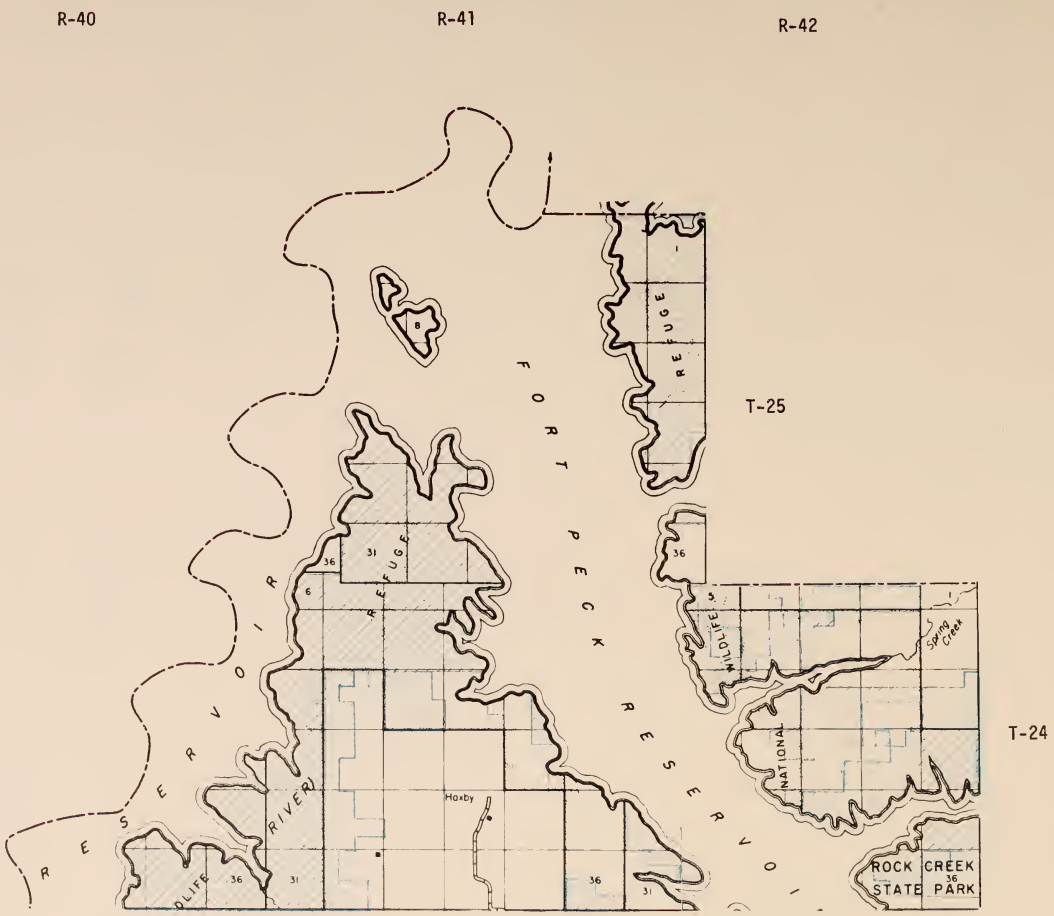


POTENTIALLY IRRIGABLE LAND -- PRESENT LAND OWNERSHIP

Potentially Irrigable Land (none)
Present Land Ownership (blue)

GARFIELD COUNTY
PLATE 1:2

POTENTIALLY IRRIGABLE LAND -- PRESENT LAND USE

Potentially Irrigable Land (none)
Present Land Use (gold)

GARFIELD COUNTY
PLATE 2:1

POTENTIALLY IRRIGABLE LAND -- PRESENT LAND OWNERSHIP

Potentially Irrigable Land (none)
Present Land Ownership (blue)

GARFIELD COUNTY
PLATE 2:2

POTENTIALLY IRRIGABLE LAND -- PRESENT LAND USE

Potentially Irrigable Land (none)
Present Land Use (gold)

GARFIELD COUNTY
PLATE 3:1

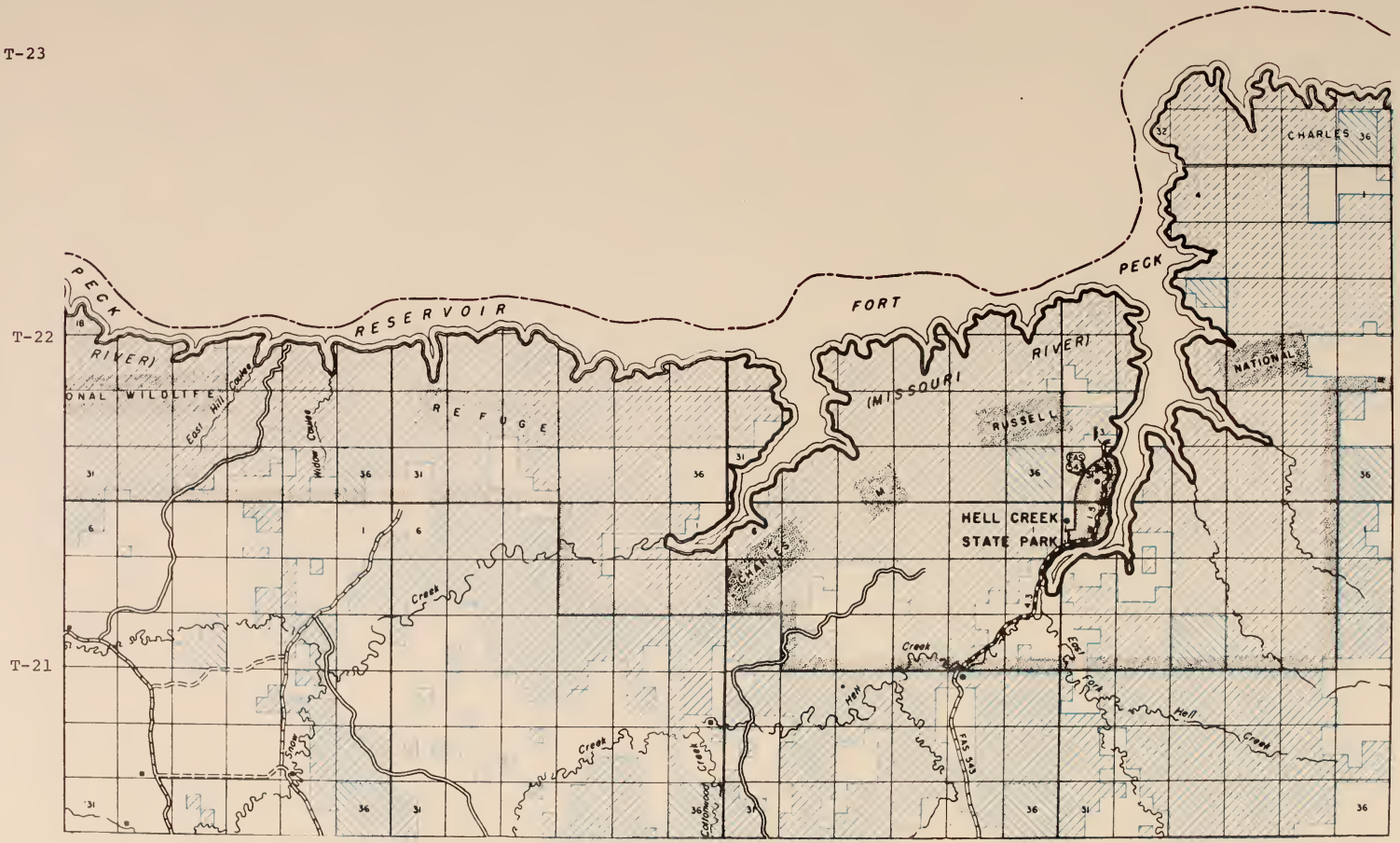


POTENTIALLY IRRIGABLE LAND -- PRESENT LAND OWNERSHIP

Potentially Irrigable Land (none)
Present Land Ownership (blue)

GARFIELD COUNTY
PLATE 3:2

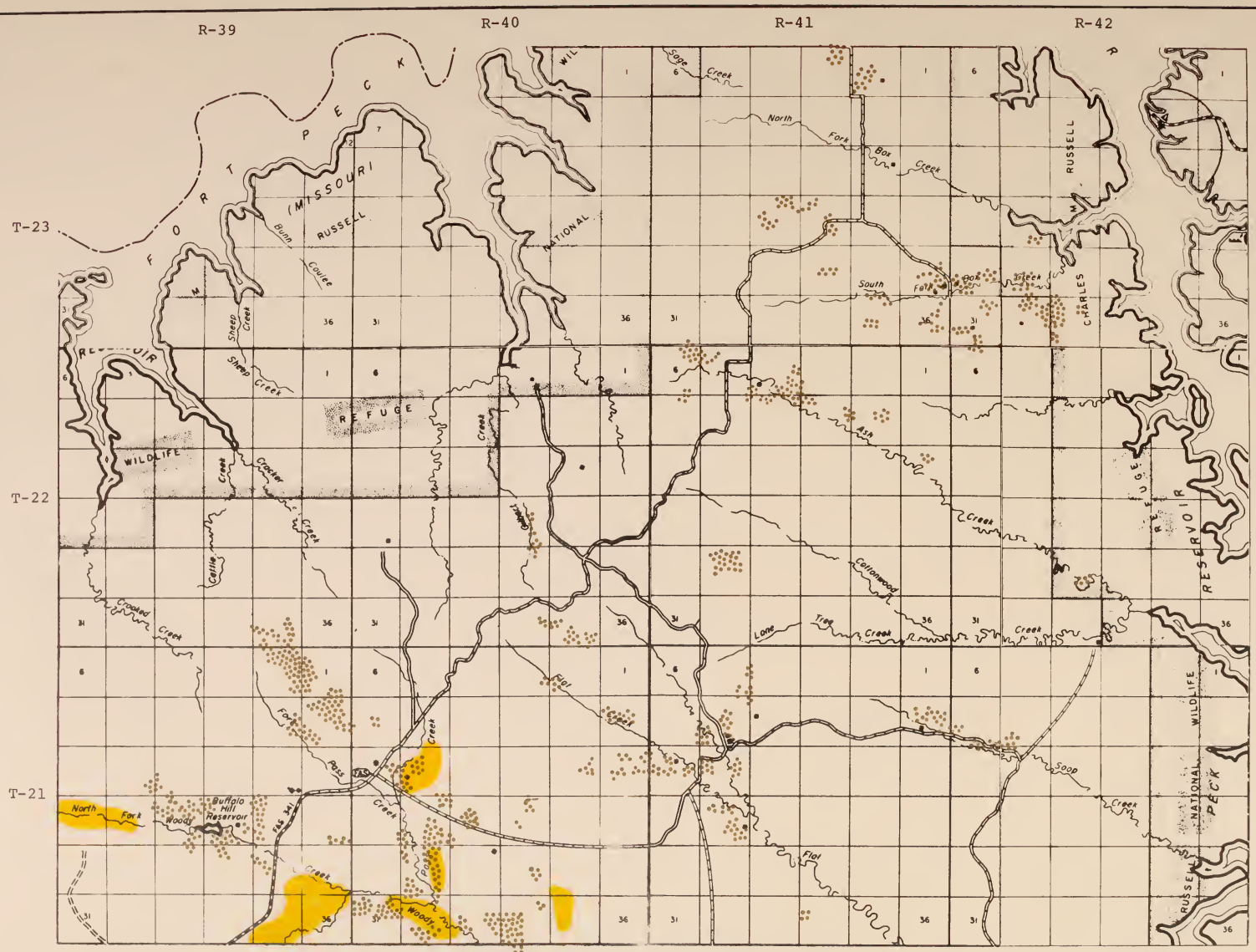


POTENTIALLY IRRIGABLE LAND -- PRESENT LAND USE

Potentially Irrigable Land (yellow)
Present Land Use (gold)

GARFIELD COUNTY
PLATE 4:1

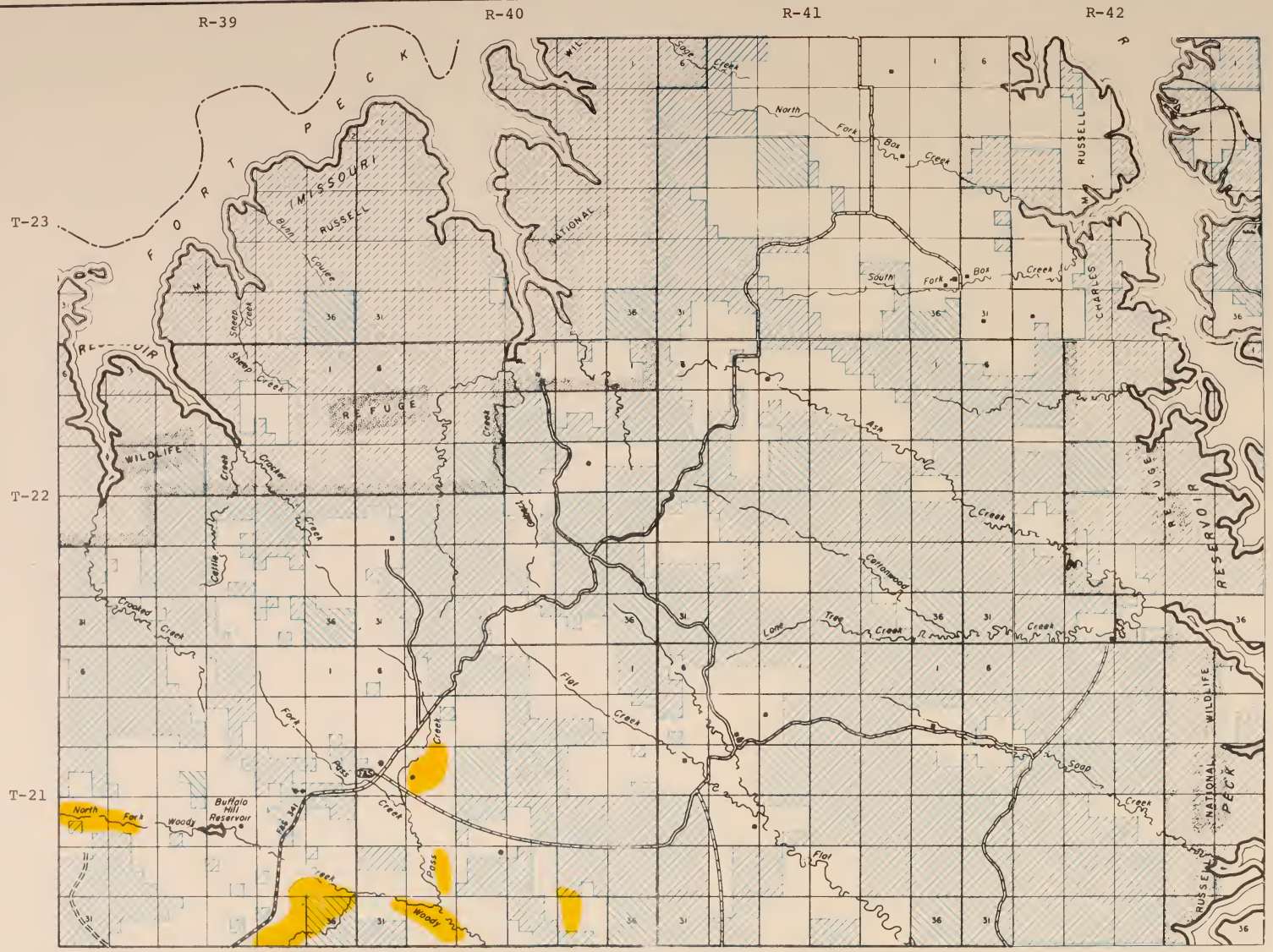


POTENTIALLY IRRIGABLE LAND -- PRESENT LAND OWNERSHIP

Potentially Irrigable Land (yellow)
Present Land Ownership (blue)

GARFIELD COUNTY
PLATE 4:2

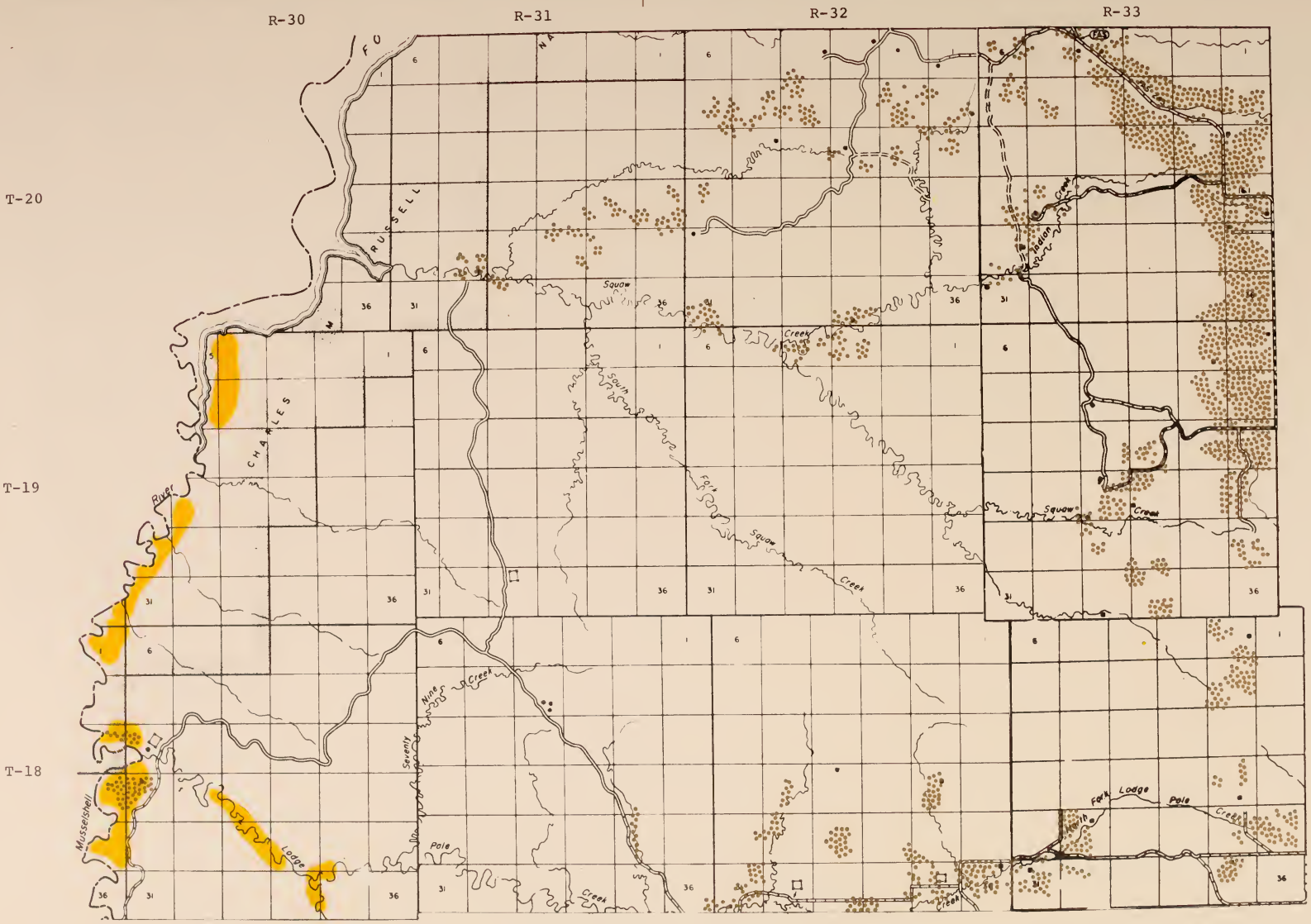


POTENTIALLY IRRIGABLE LAND -- PRESENT LAND USE

Potentially Irrigable Land (yellow)
Present Land Use (gold)

GARFIELD COUNTY
PLATE 5:1

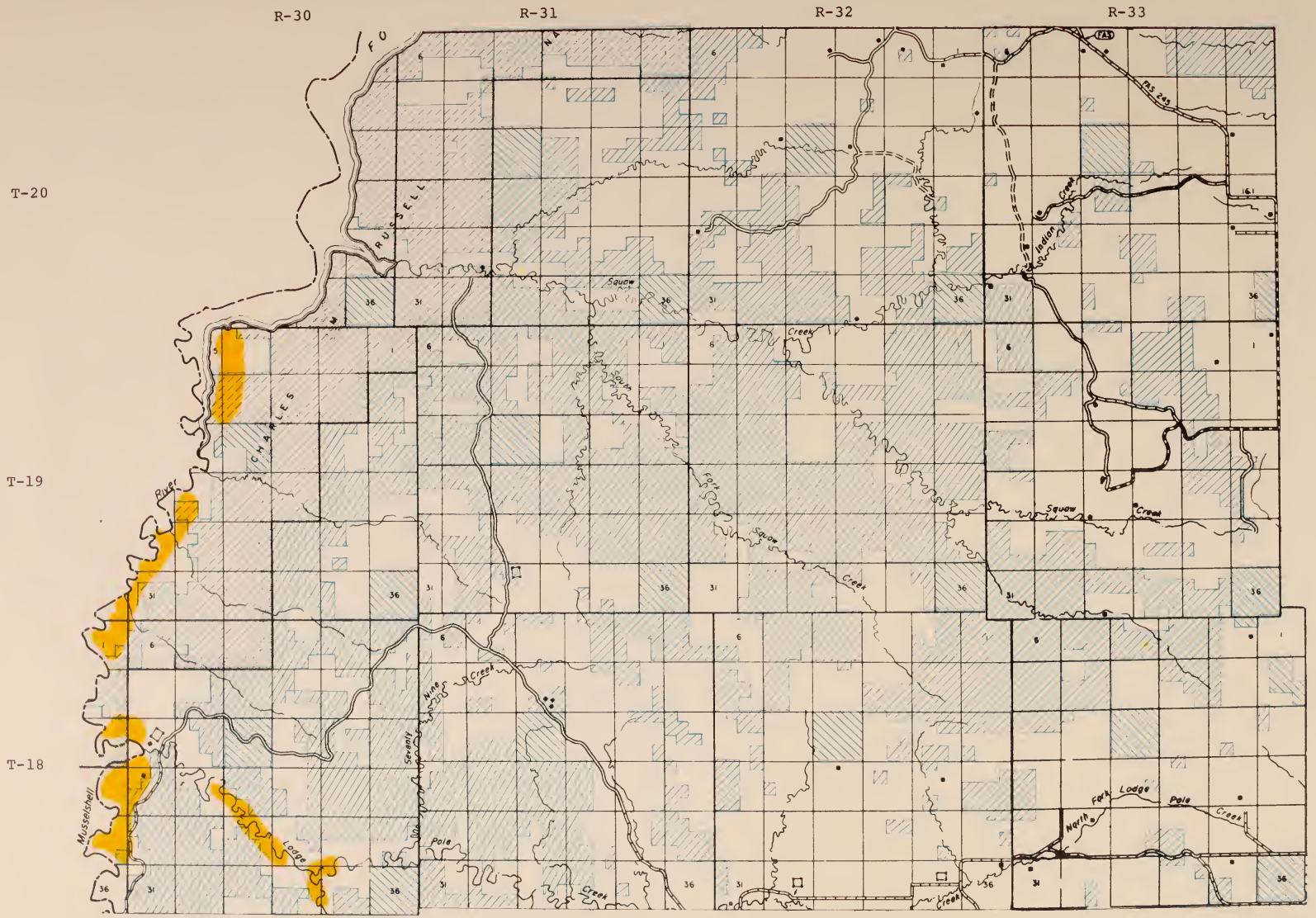


POTENTIALLY IRRIGABLE LAND -- PRESENT LAND OWNERSHIP

Potentially Irrigable Land (yellow)
Present Land Ownership (blue)

GARFIELD COUNTY
PLATE 5:2

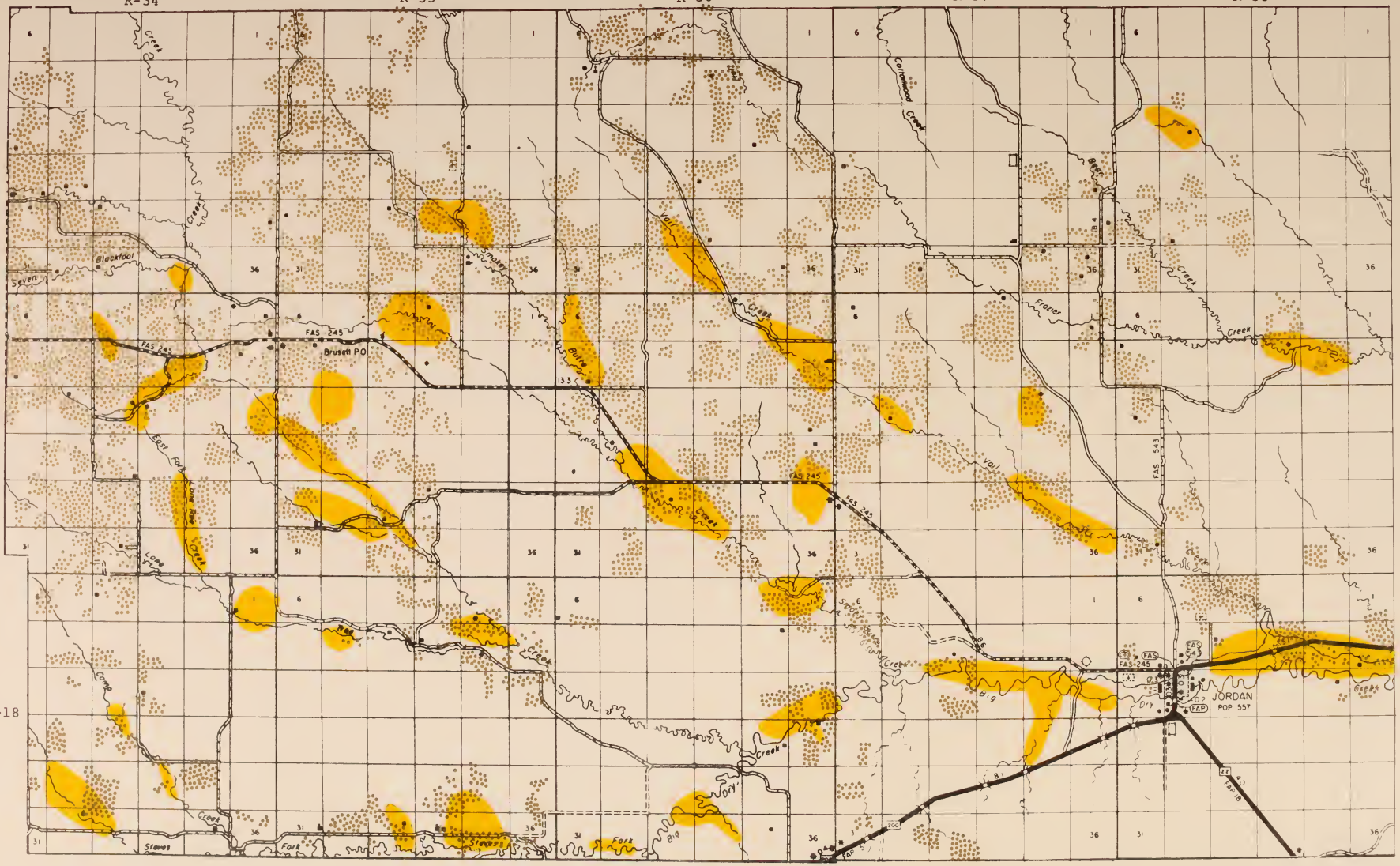


POTENTIALLY IRRIGABLE LAND -- PRESENT LAND USE

Potentially Irrigable Land (yellow)
Present Land Use (gold)

GARFIELD COUNTY
PLATE 6:1

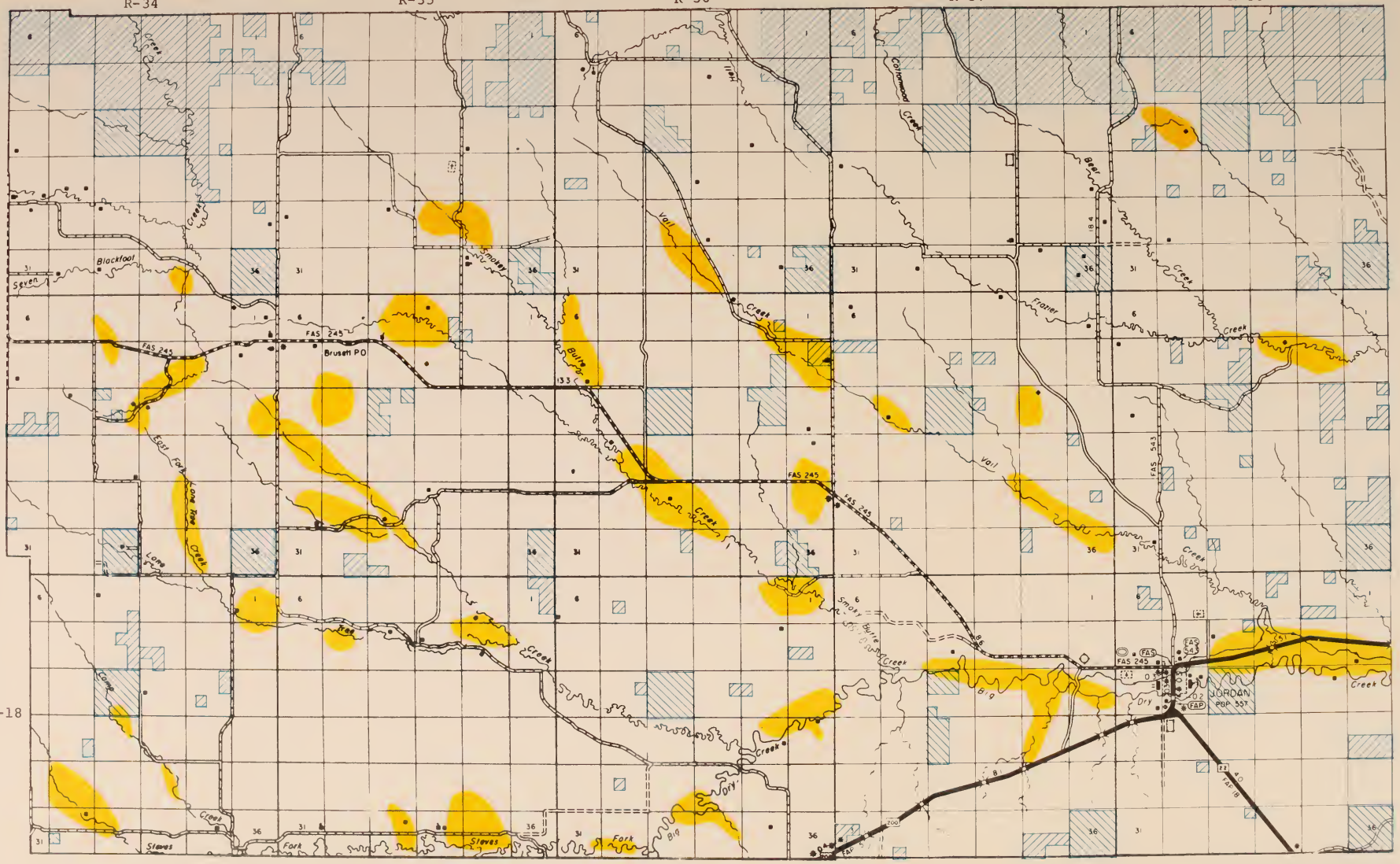


POTENTIALLY IRRIGABLE LAND -- PRESENT LAND OWNERSHIP

Potentially Irrigable Land (yellow)
Present Land Ownership (blue)

GARFIELD COUNTY
PLATE 6:2

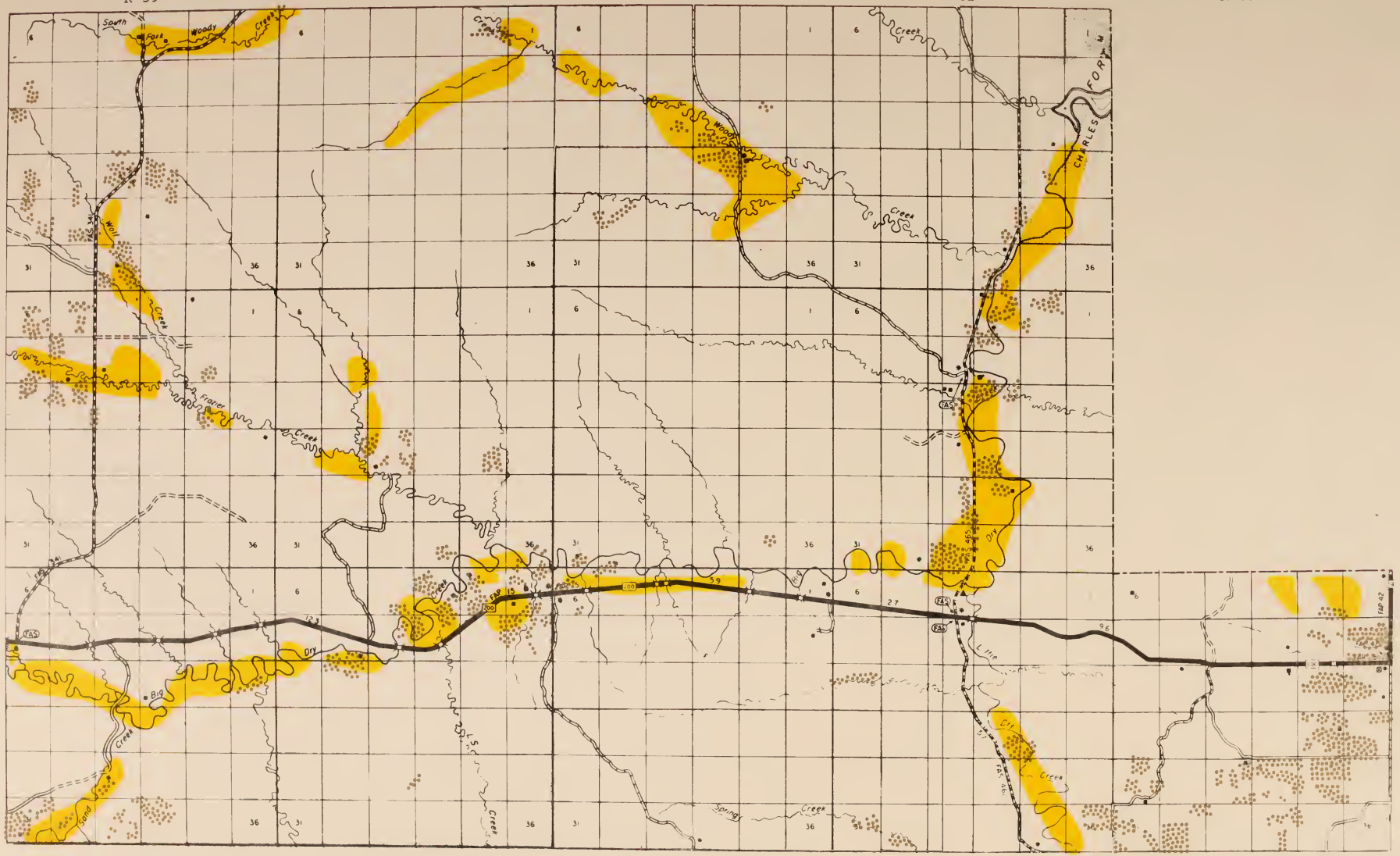


POTENTIALLY IRRIGABLE LAND -- PRESENT LAND USE

Potentially Irrigable Land (yellow)
Present Land Use (gold)

GARFIELD COUNTY
PLATE 7:1

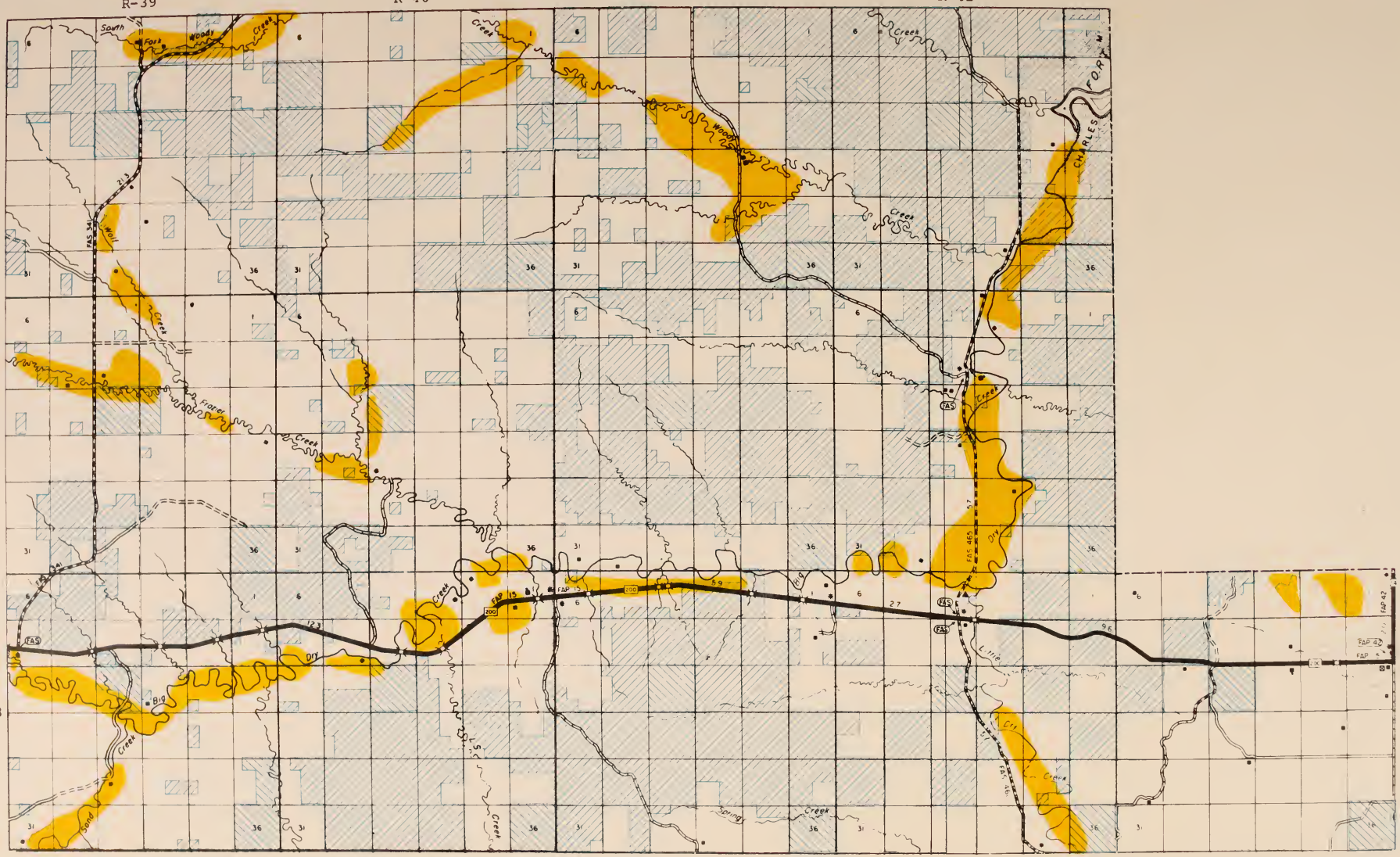


POTENTIALLY IRRIGABLE LAND -- PRESENT LAND OWNERSHIP

Potentially Irrigable Land (yellow)
Present Land Ownership (blue)

GARFIELD COUNTY
PLATE 7:2

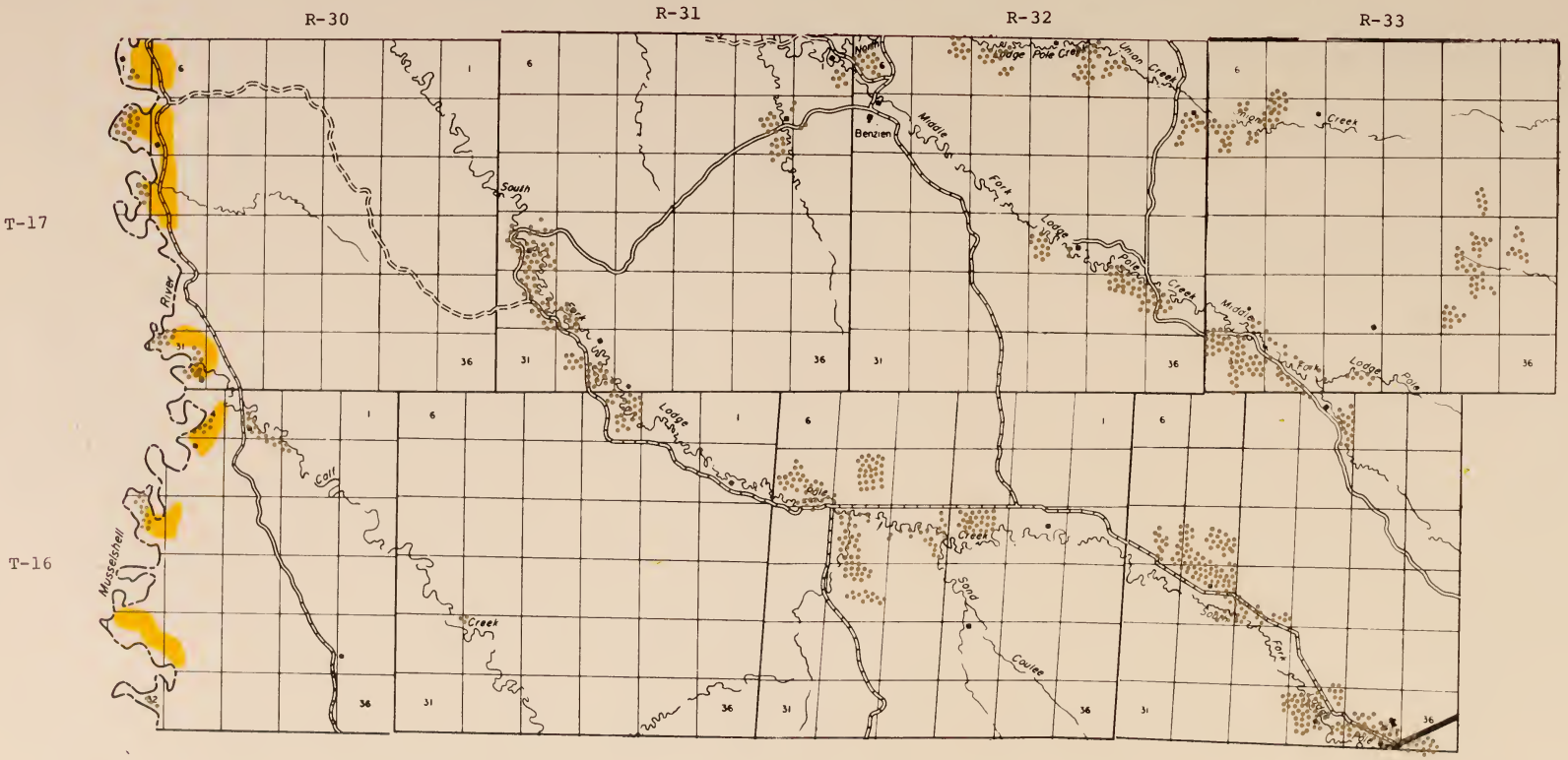


POTENTIALLY IRRIGABLE LAND -- PRESENT LAND USE

Potentially Irrigable Land (yellow)
Present Land Use (gold)

GARFIELD COUNTY
PLATE 8:1

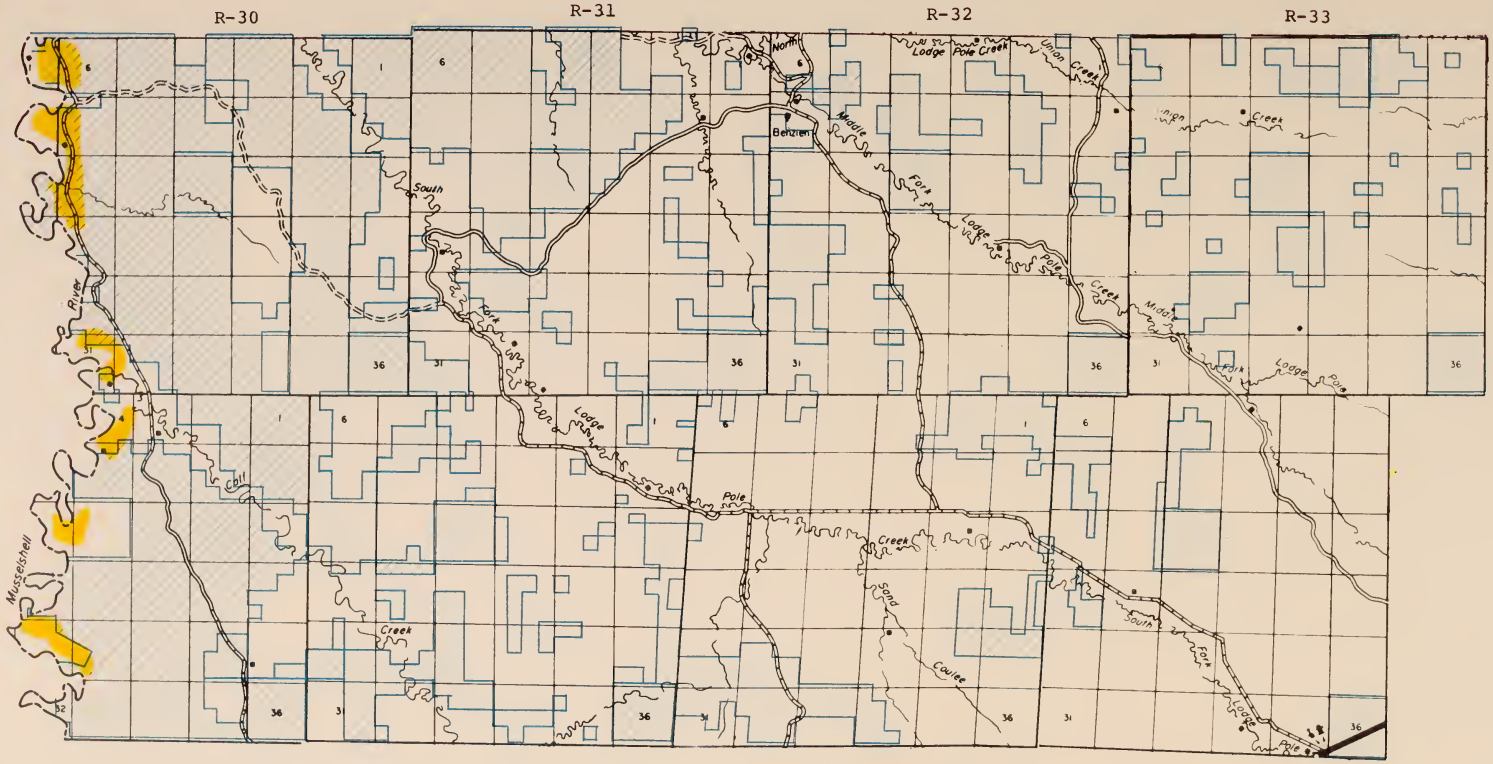


POTENTIALLY IRRIGABLE LAND -- PRESENT LAND OWNERSHIP

Potentially Irrigable Land (yellow)
Present Land Ownership (blue)

GARFIELD COUNTY
PLATE 8:2

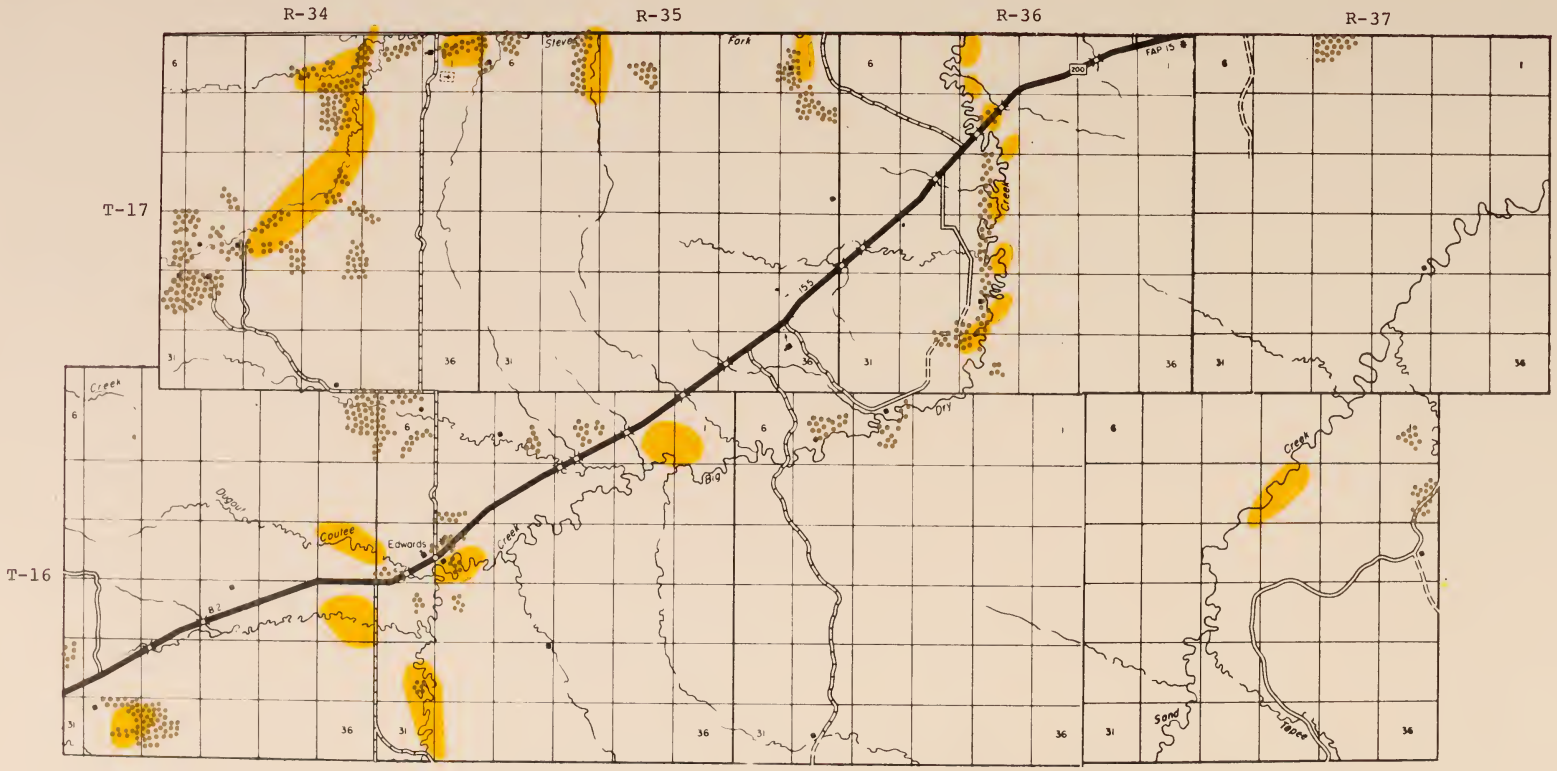


POTENTIALLY IRRIGABLE LAND -- PRESENT LAND USE

Potentially Irrigable Land (yellow)
Present Land Use (gold)

GARFIELD COUNTY
PLATE 9:1

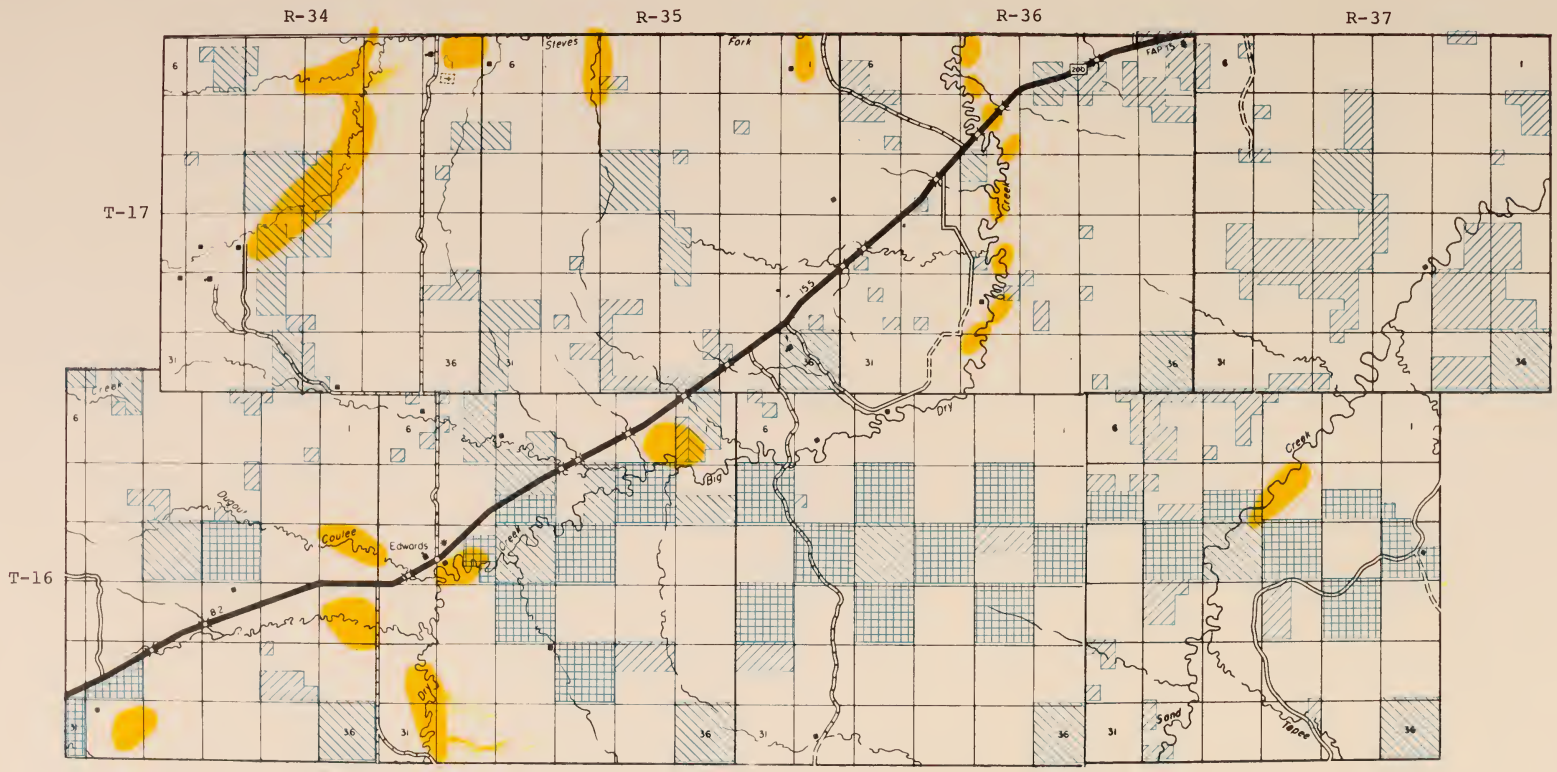


POTENTIALLY IRRIGABLE LAND -- PRESENT LAND OWNERSHIP

Potentially Irrigable Land (yellow)
Present Land Ownership (blue)

GARFIELD COUNTY
PLATE 9:2

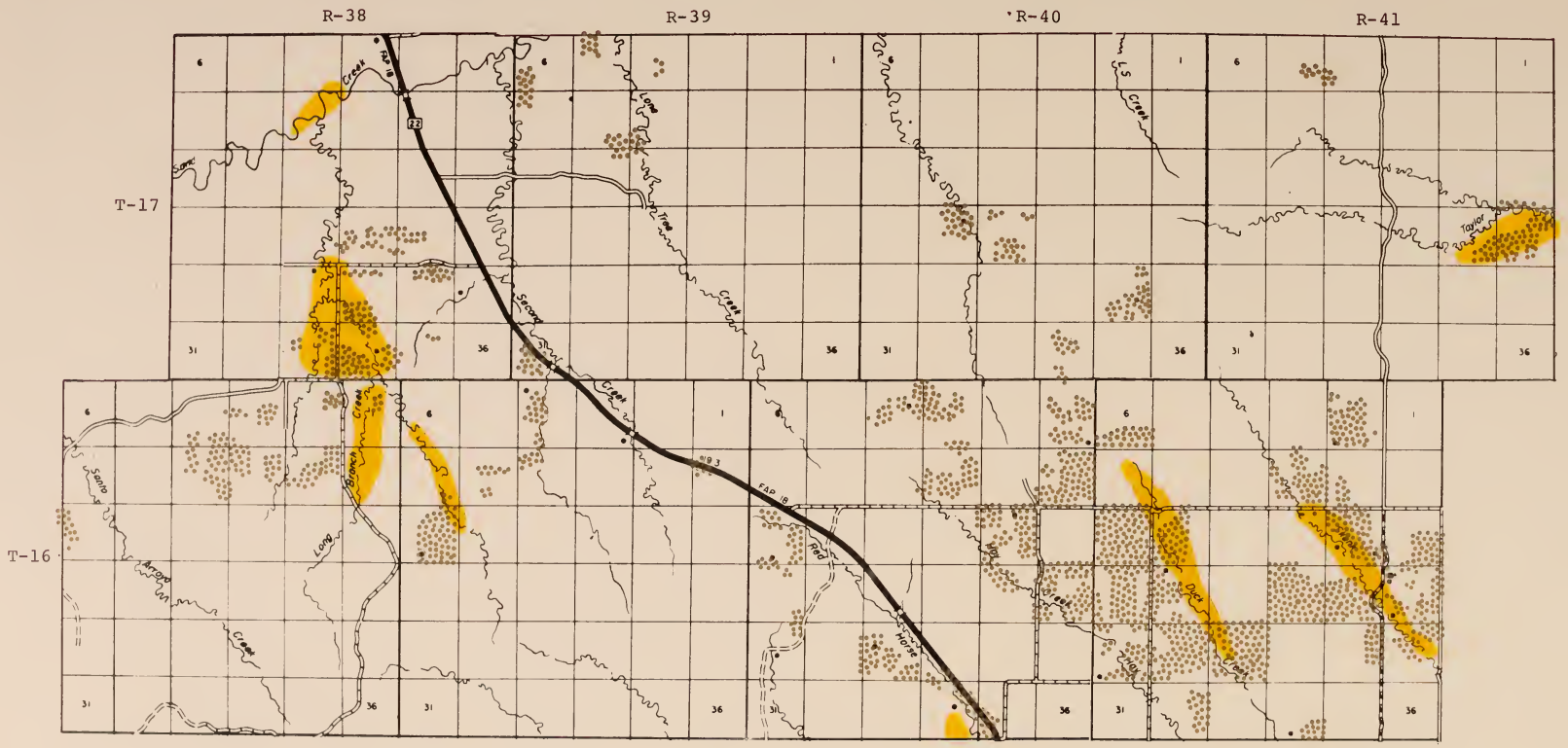


POTENTIALLY IRRIGABLE LAND -- PRESENT LAND USE

Potentially Irrigable Land (yellow)
Present Land Use (gold)

GARFIELD COUNTY
PLATE 10:1

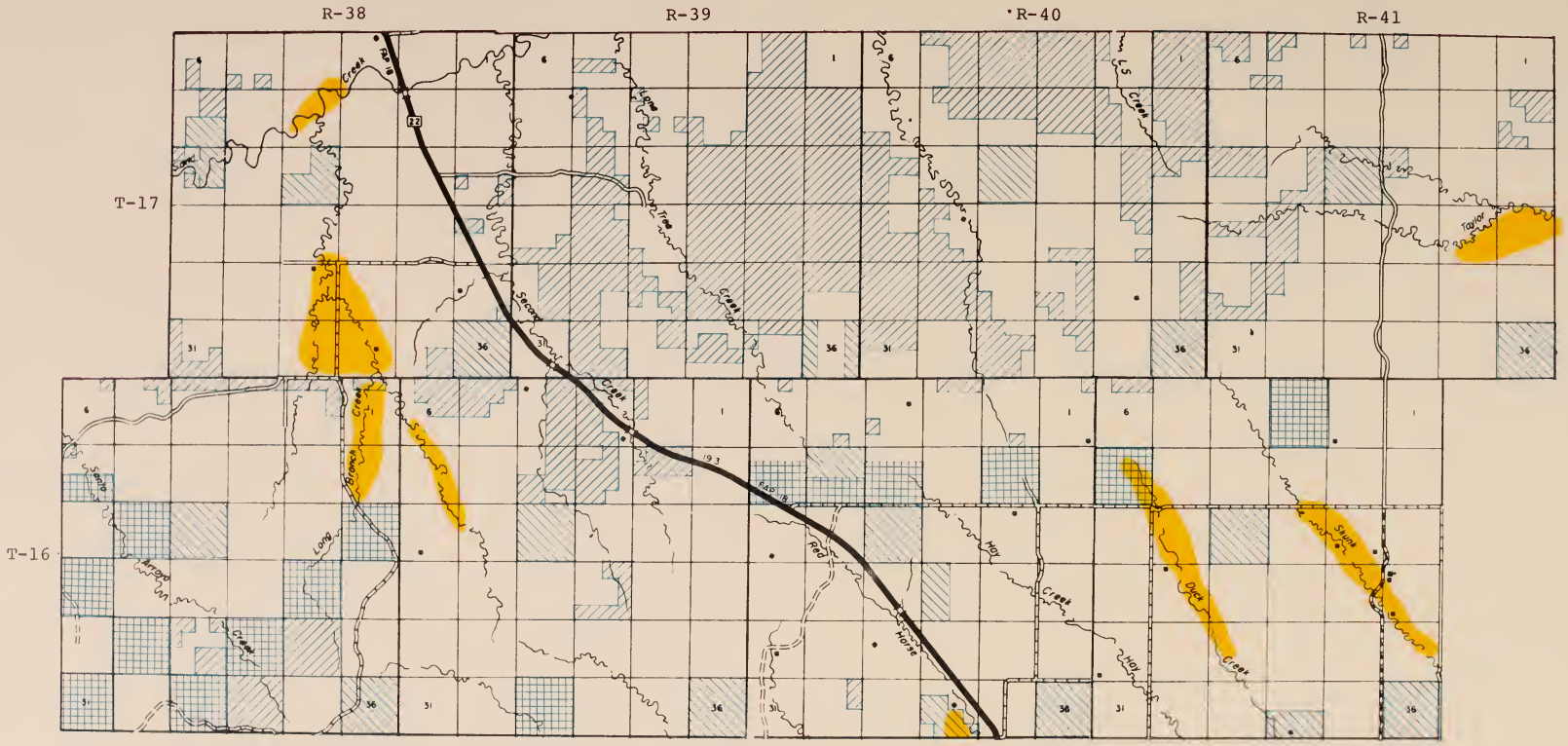


POTENTIALLY IRRIGABLE LAND -- PRESENT LAND OWNERSHIP

Potentially Irrigable Land (yellow)
Present Land Ownership (blue)

GARFIELD COUNTY
PLATE 10:2

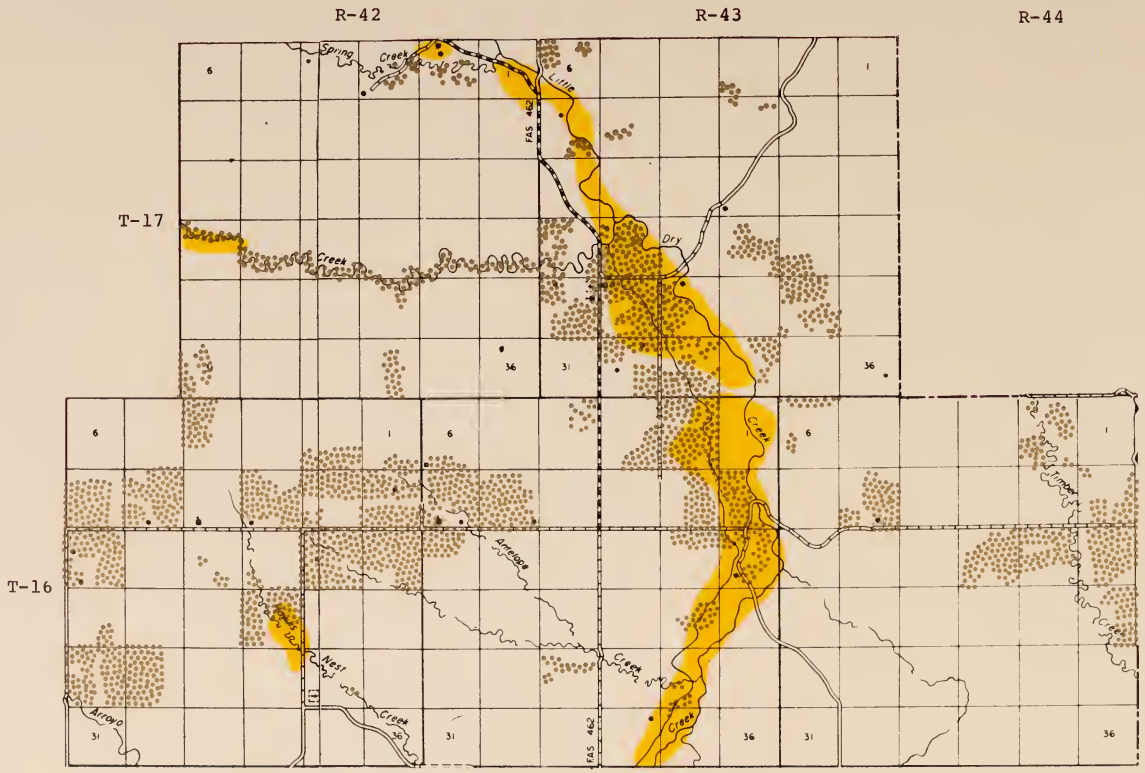


POTENTIALLY IRRIGABLE LAND -- PRESENT LAND USE

Potentially Irrigable Land (yellow)
Present Land Use (gold)

GARFIELD COUNTY
PLATE 11:1

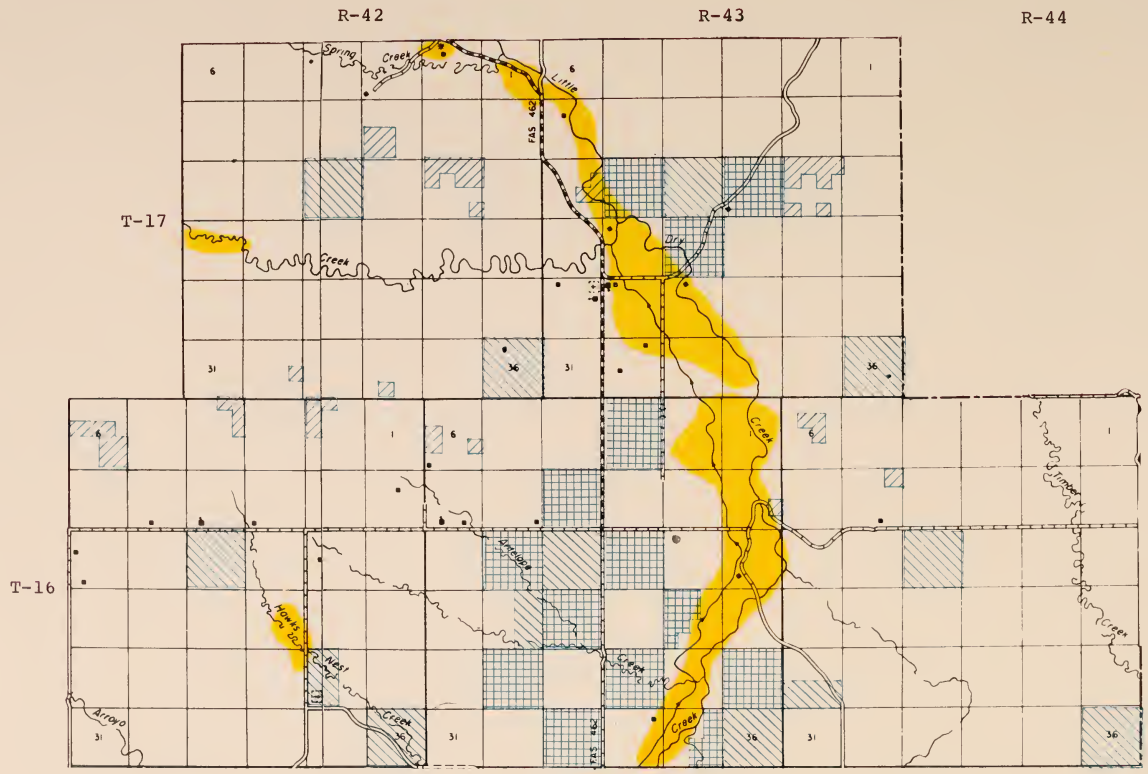


POTENTIALLY IRRIGABLE LAND -- PRESENT LAND OWNERSHIP

Potentially Irrigable Land (yellow)
Present Land Ownership (blue)

GARFIELD COUNTY
PLATE 11:2

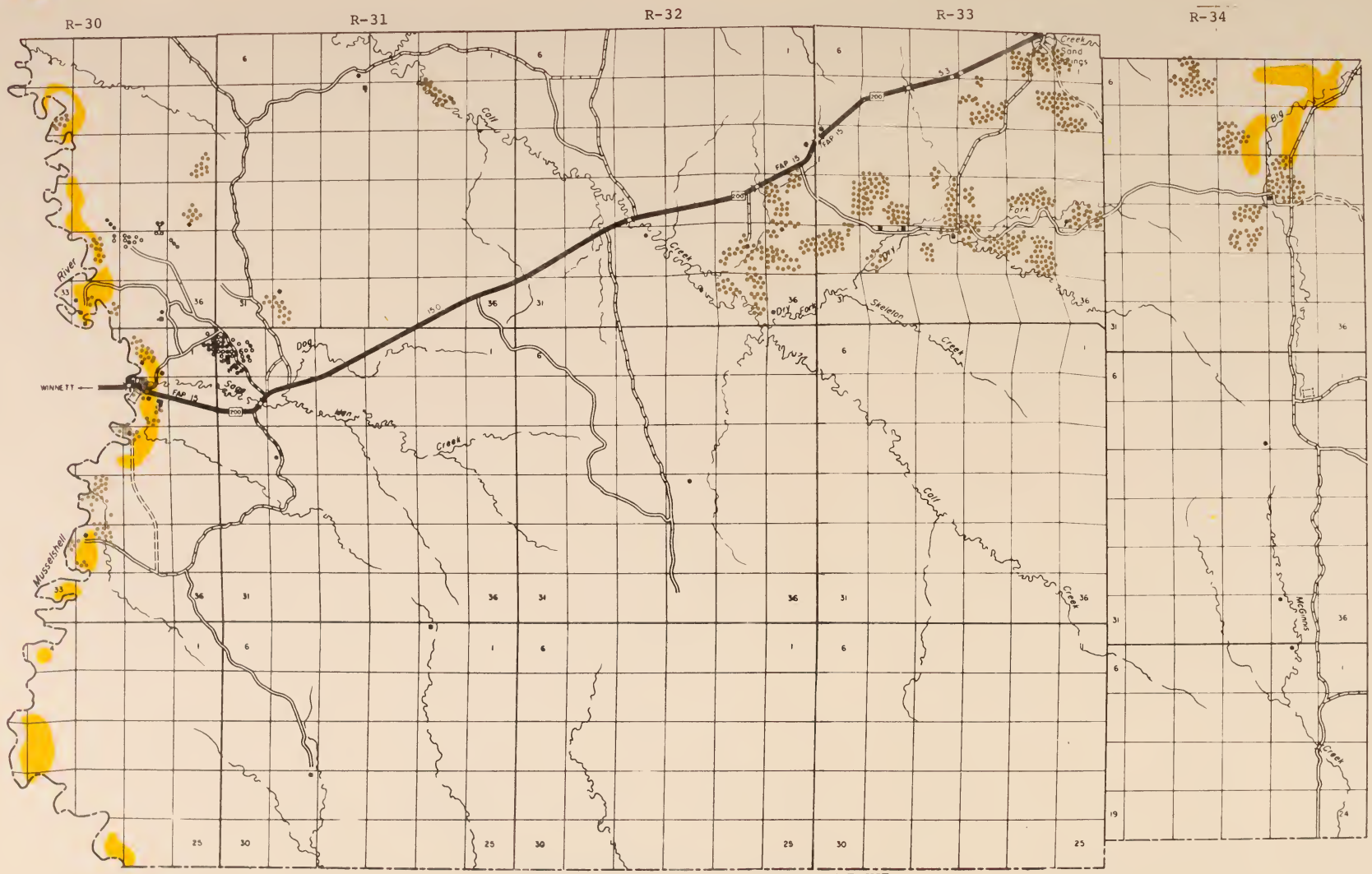


POTENTIALLY IRRIGABLE LAND -- PRESENT LAND USE

Potentially Irrigable Land (yellow)
Present Land Use (gold)

GARFIELD COUNTY
PLATE 12:1

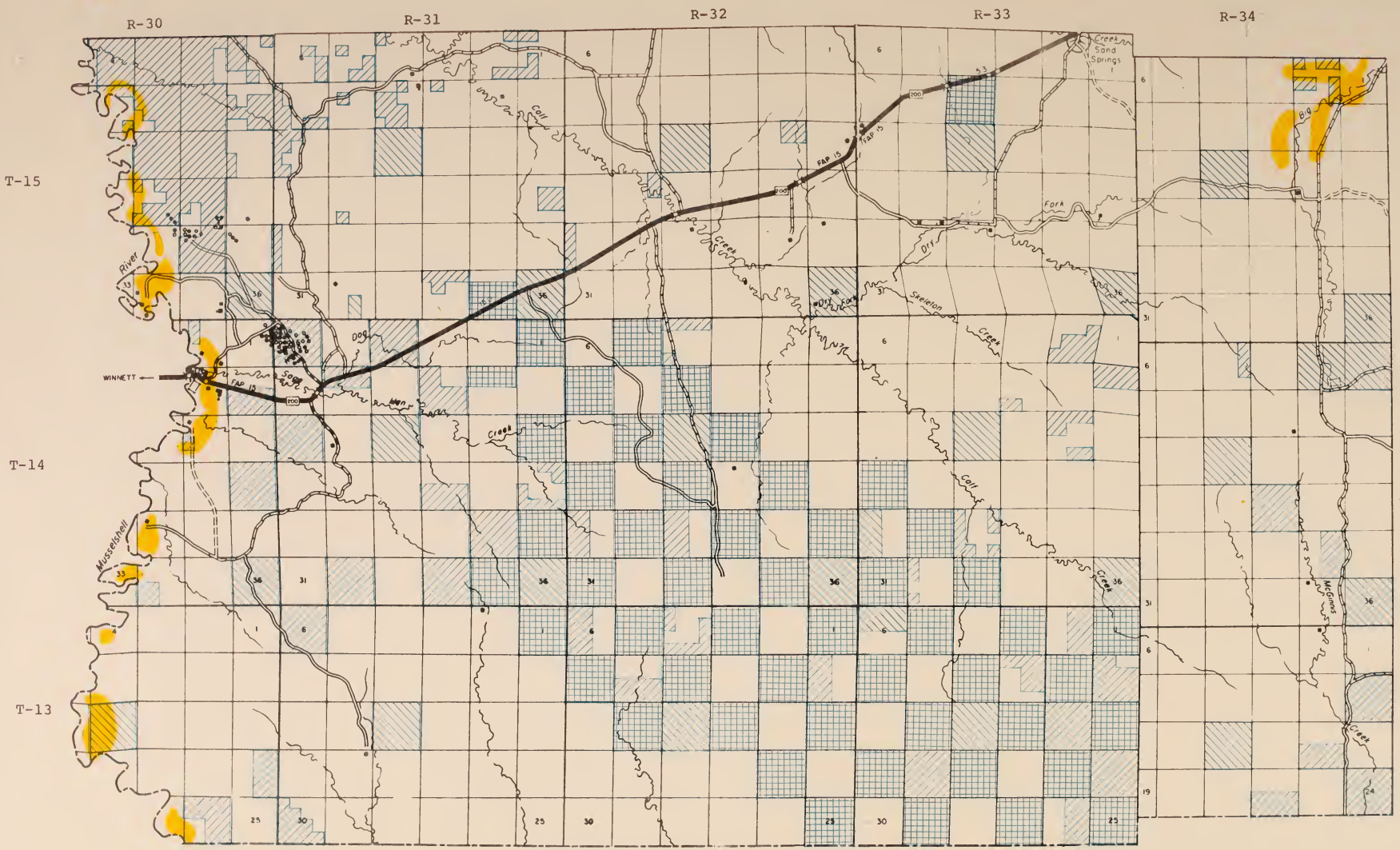


POTENTIALLY IRRIGABLE LAND -- PRESENT LAND OWNERSHIP

Potentially Irrigable Land (yellow)
Present Land Ownership (blue)

GARFIELD COUNTY
PLATE 12:2

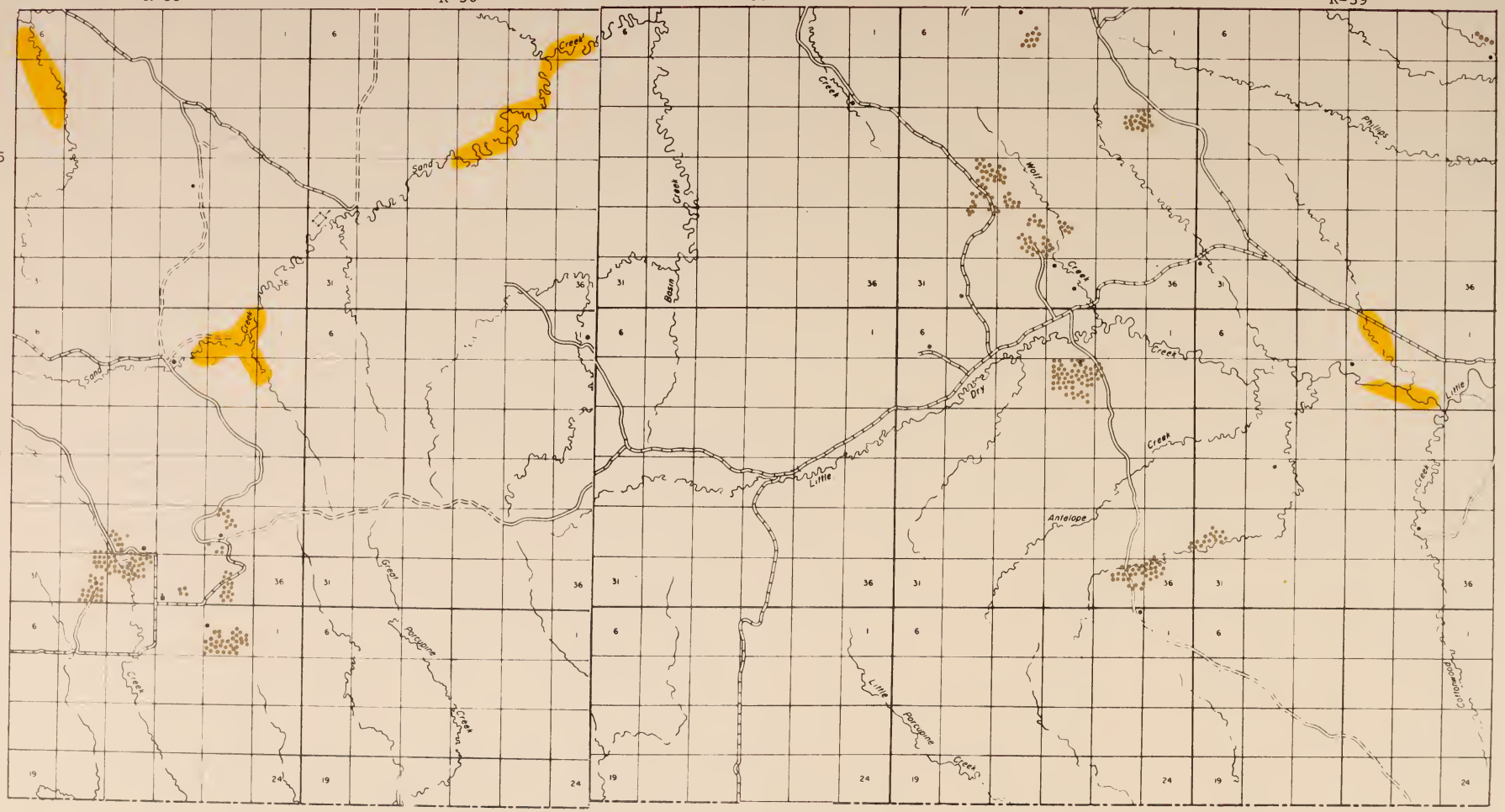


POTENTIALLY IRRIGABLE LAND -- PRESENT LAND USE

Potentially Irrigable Land (yellow)
Present Land Use (gold)

GARFIELD COUNTY
PLATE 13:1

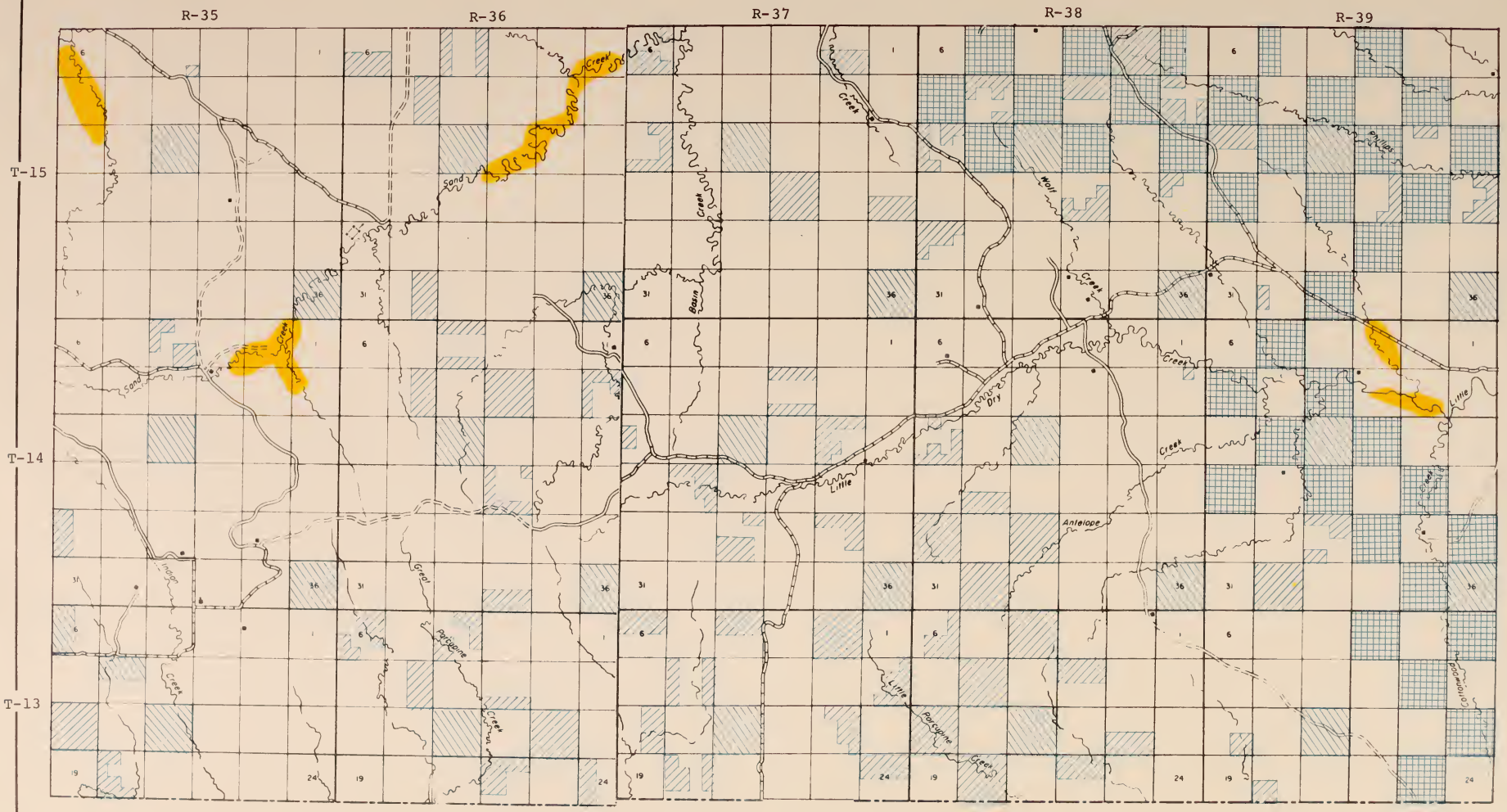


POTENTIALLY IRRIGABLE LAND -- PRESENT LAND OWNERSHIP

Potentially Irrigable Land (yellow)
Present Land Ownership (blue)

GARFIELD COUNTY
PLATE 13:2

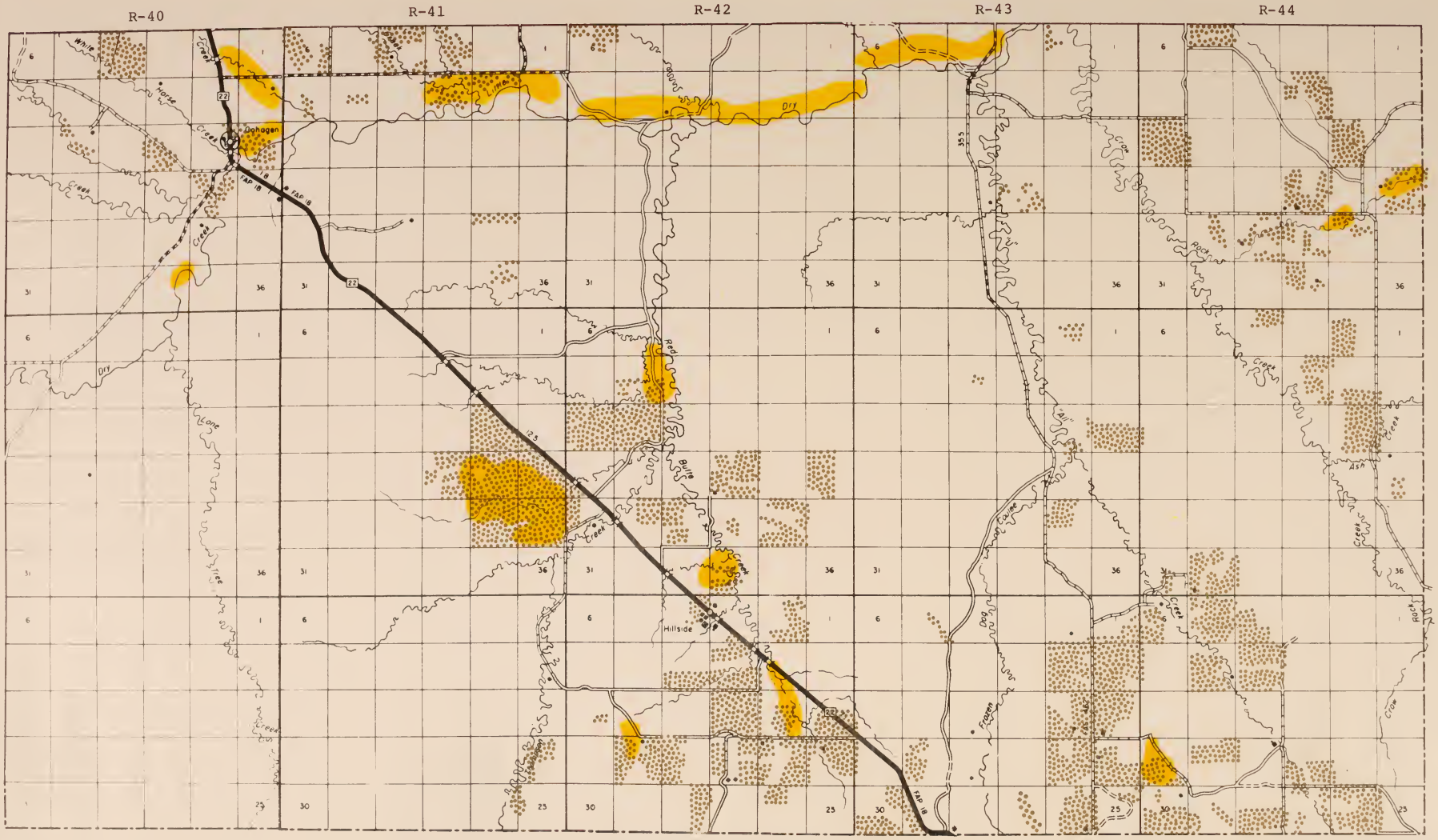


POTENTIALLY IRRIGABLE LAND -- PRESENT LAND USE

Potentially Irrigable Land (yellow)
Present Land Use (gold)

GARFIELD COUNTY
PLATE 14:1

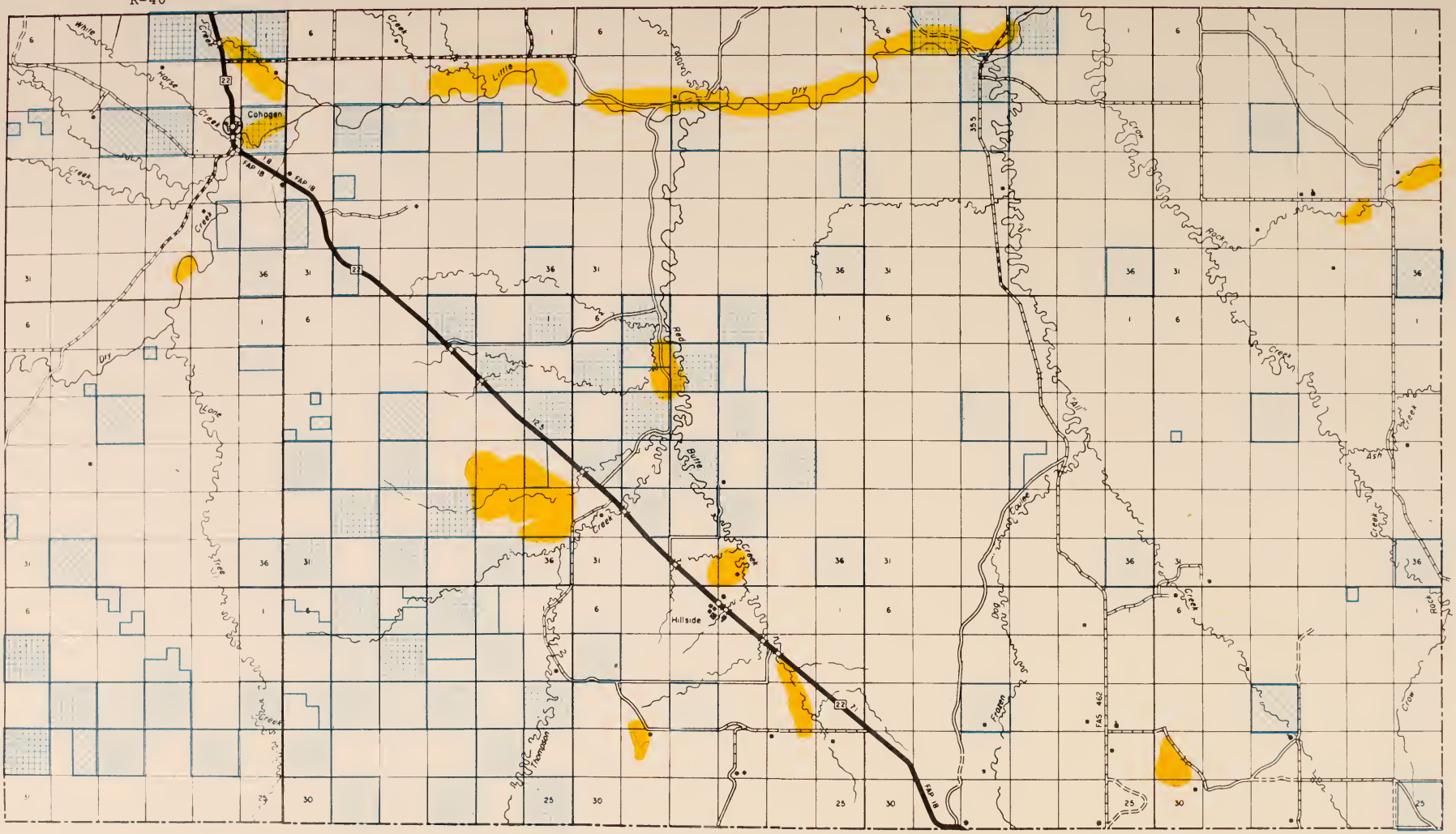


POTENTIALLY IRRIGABLE LAND -- PRESENT LAND OWNERSHIP

Potentially Irrigable Land (yellow)
Present Land Ownership (blue)

GARFIELD COUNTY
PLATE 14:2

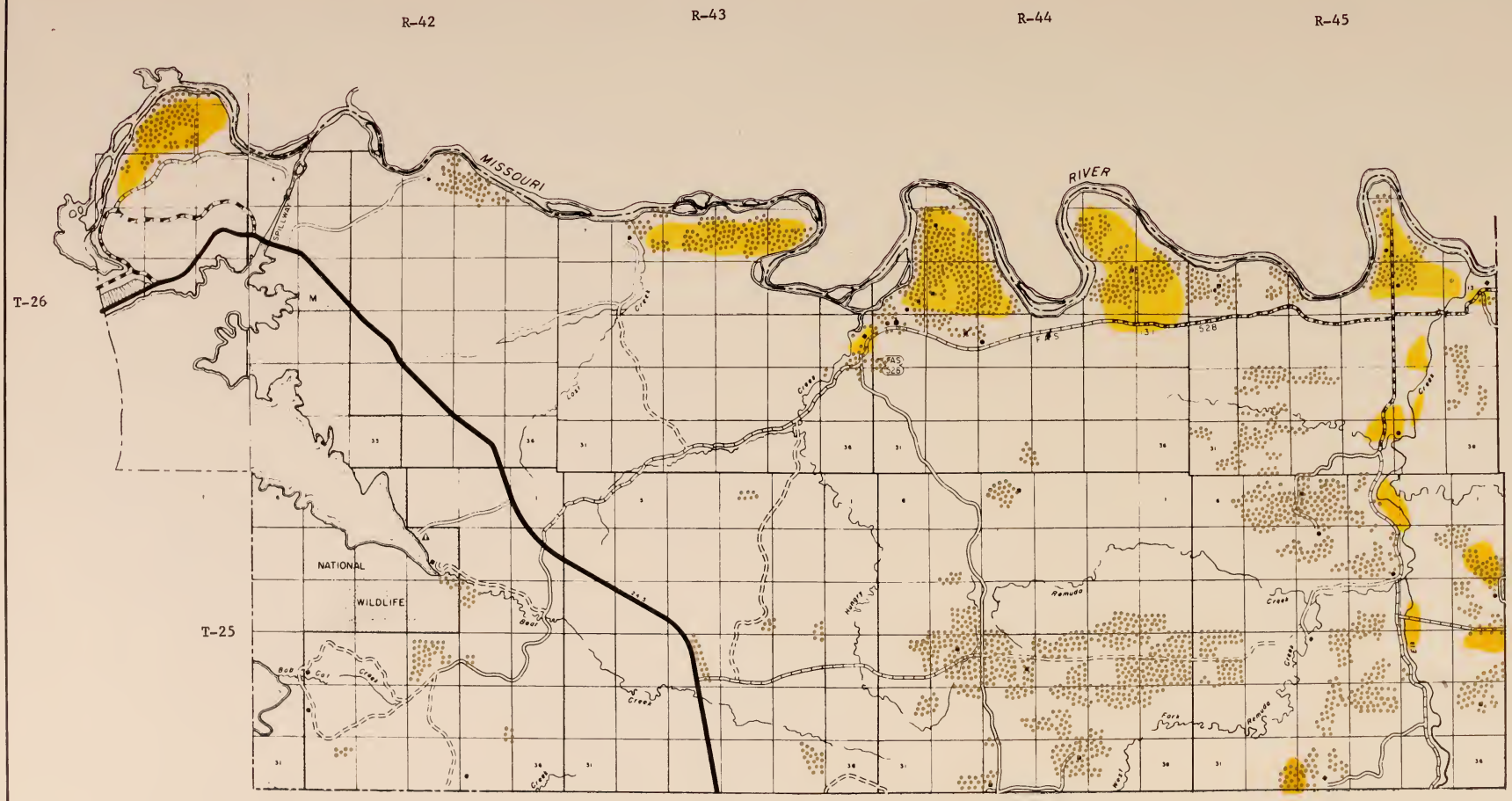


POTENTIALLY IRRIGABLE LAND -- PRESENT LAND USE

Potentially Irrigable Land (yellow)
Present Land Use (gold)

McCONE COUNTY
PLATE 1:1

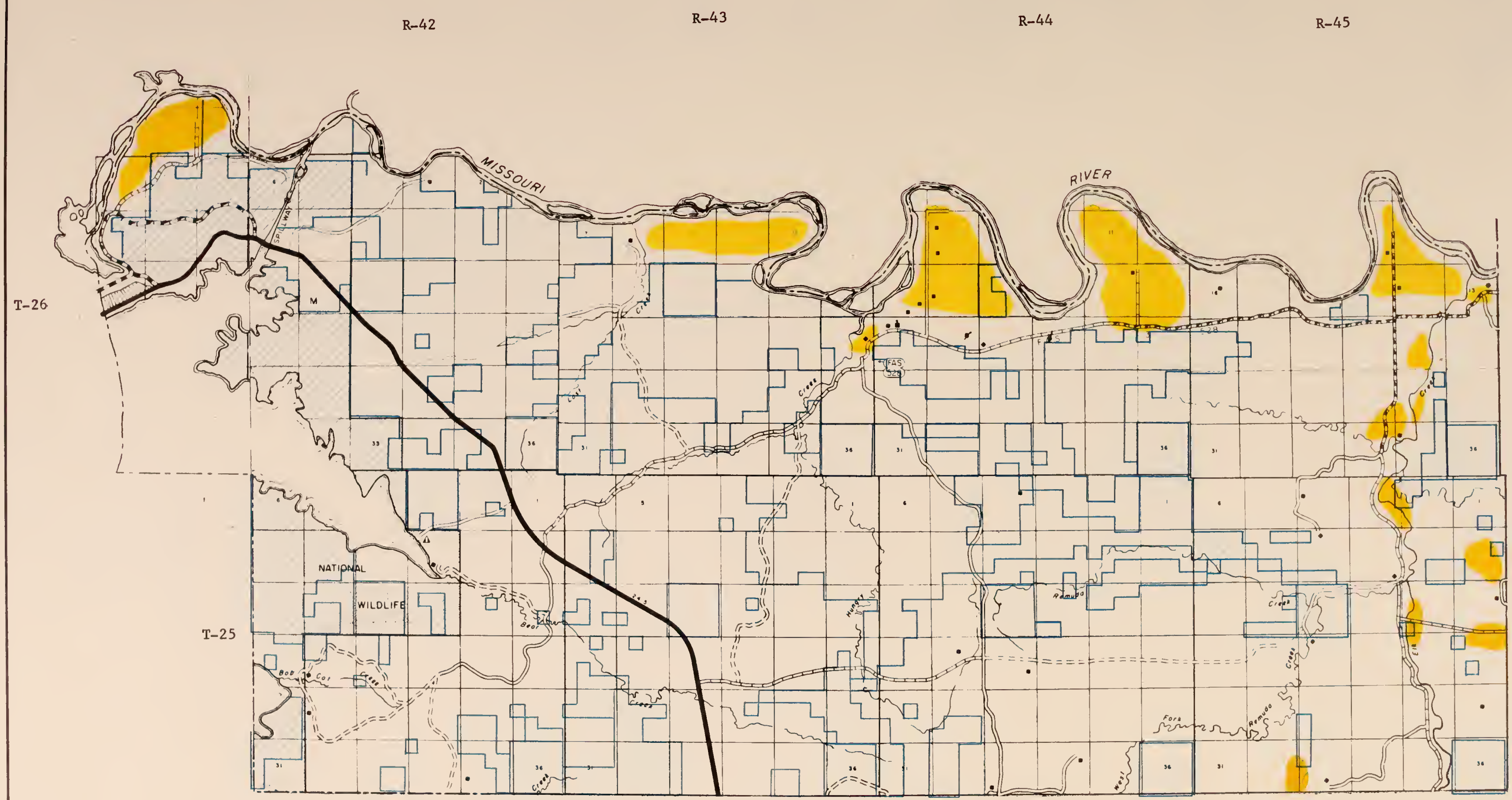


POTENTIALLY IRRIGABLE LAND -- PRESENT LAND OWNERSHIP

Potentially Irrigable Land (yellow)
Present Land Ownership (blue)

McCONE COUNTY
PLATE 1:2

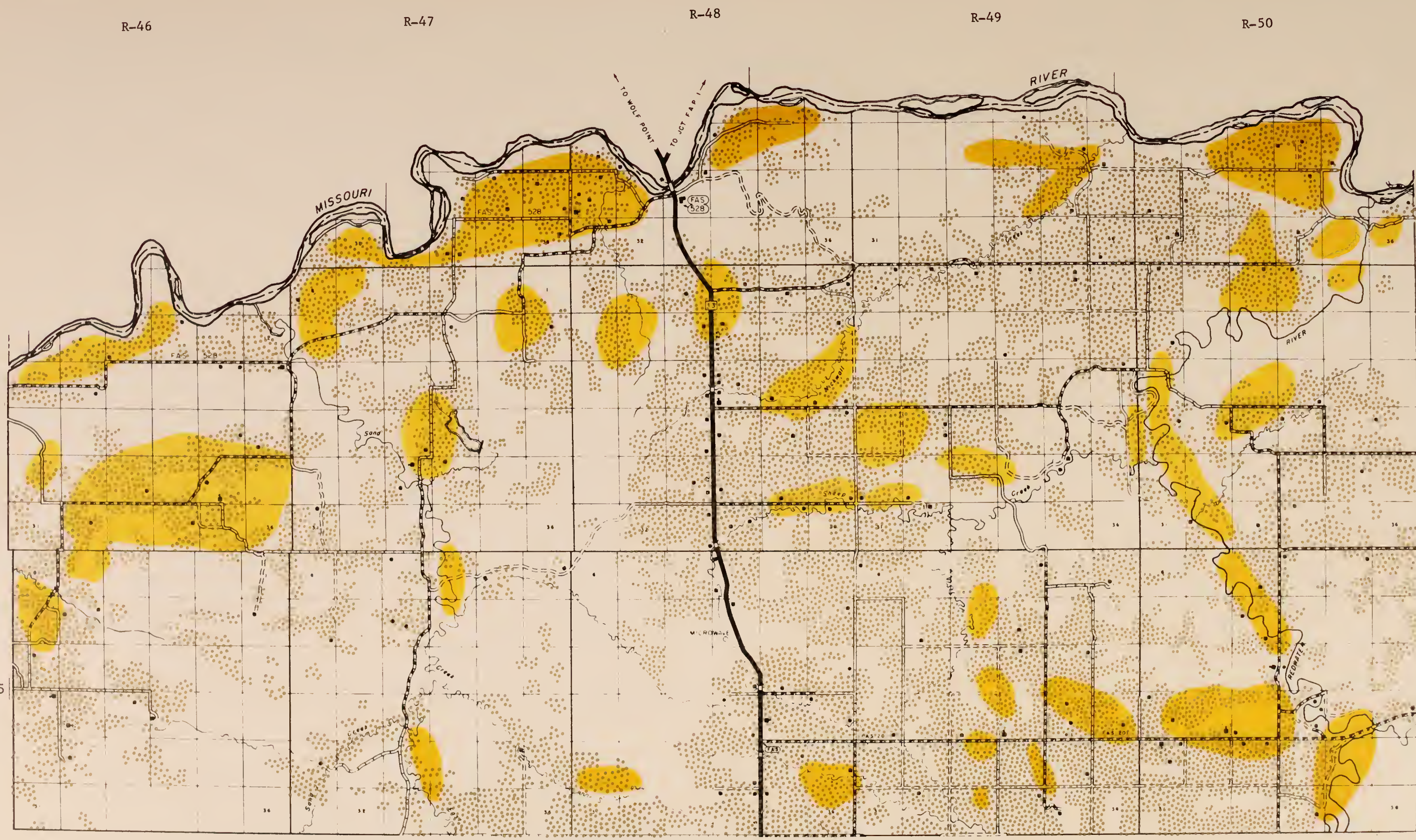


POTENTIALLY IRRIGABLE LAND -- PRESENT LAND USE

Potentially Irrigable Land (yellow)
Present Land Use (gold)

McCONE COUNTY
PLATE 2:1

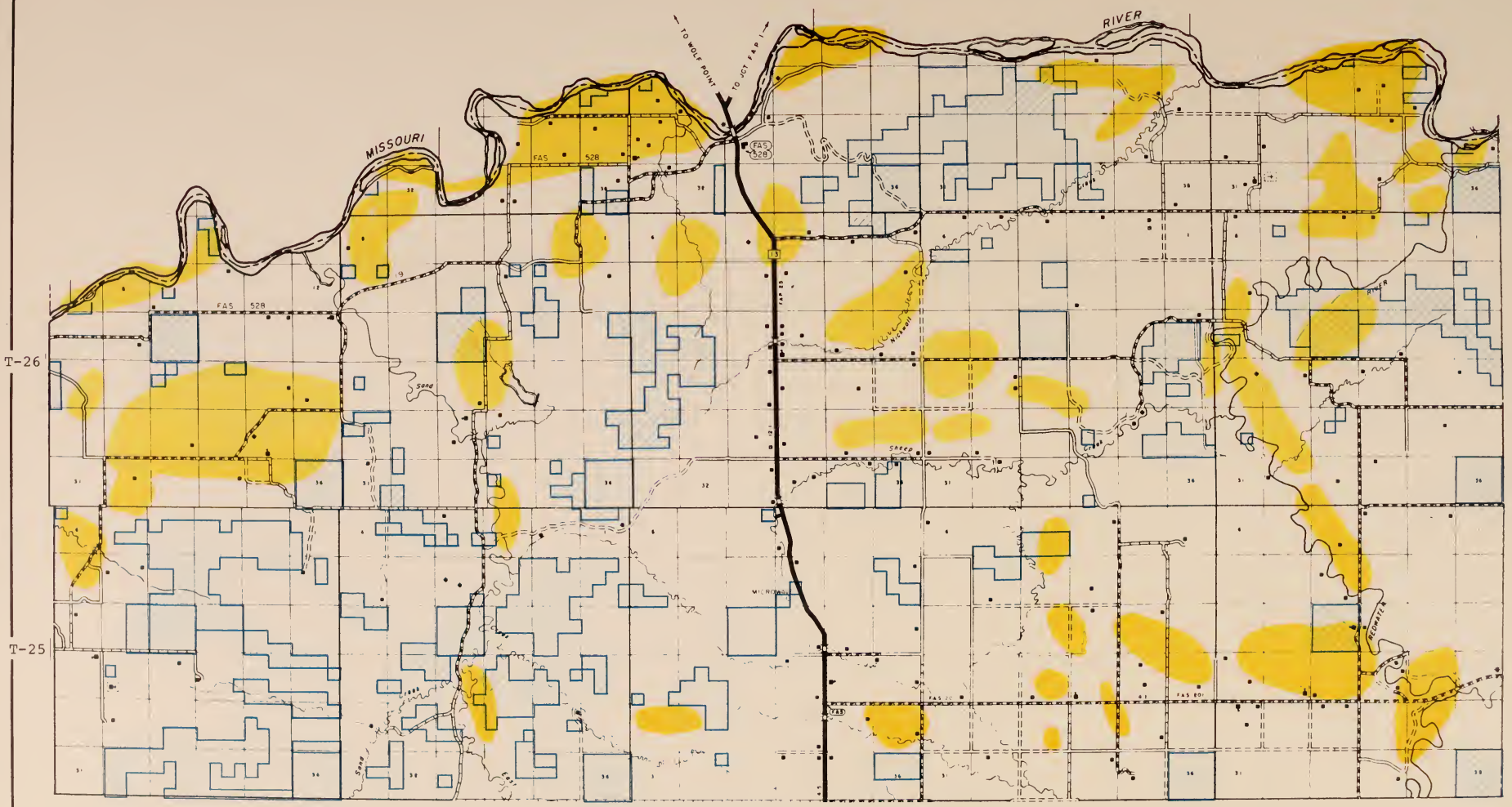


POTENTIALLY IRRIGABLE LAND -- PRESENT LAND OWNERSHIP

Potentially Irrigable Land (yellow)
Present Land Ownership (blue)

McCONE COUNTY
PLATE 2:2

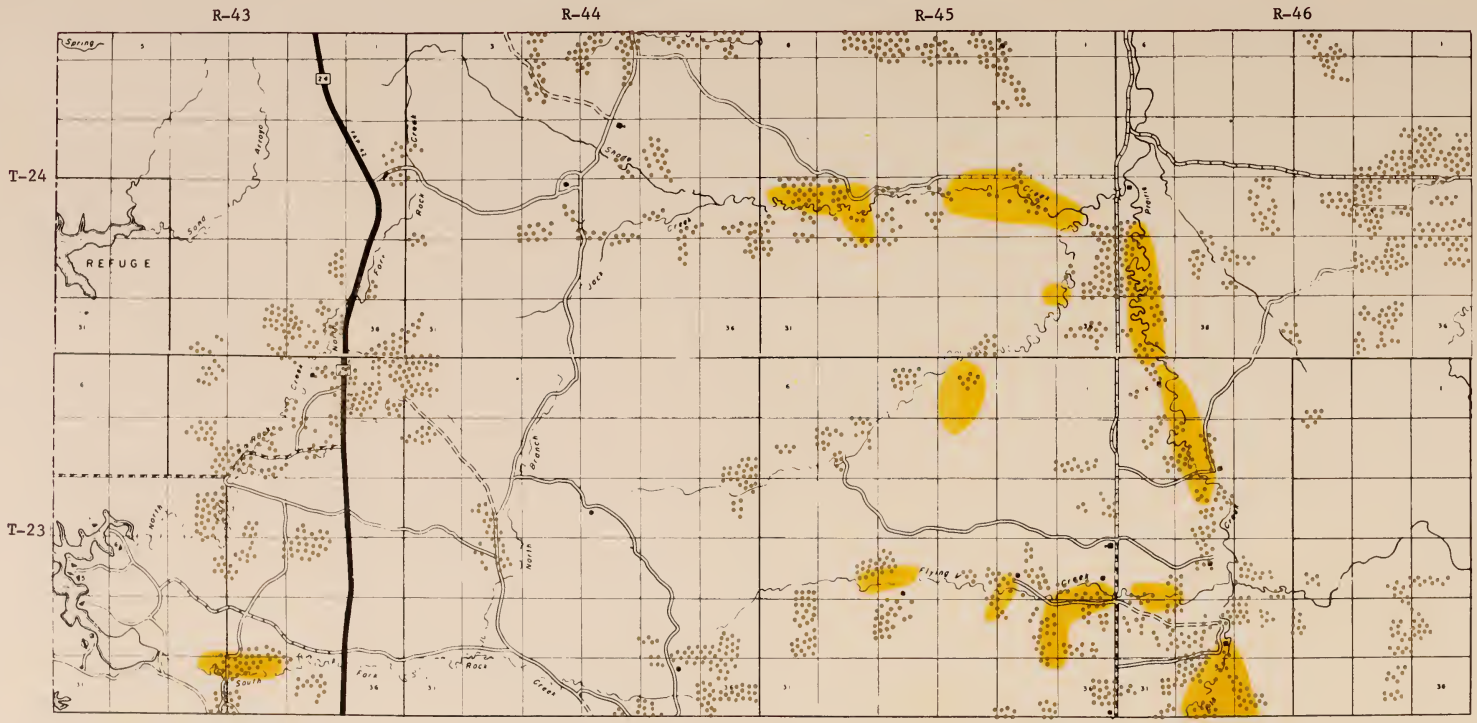


POTENTIALLY IRRIGABLE LAND -- PRESENT LAND USE

Potentially Irrigable Land (yellow)
Present Land Use (gold)

McCONE COUNTY
PLATE 3:1

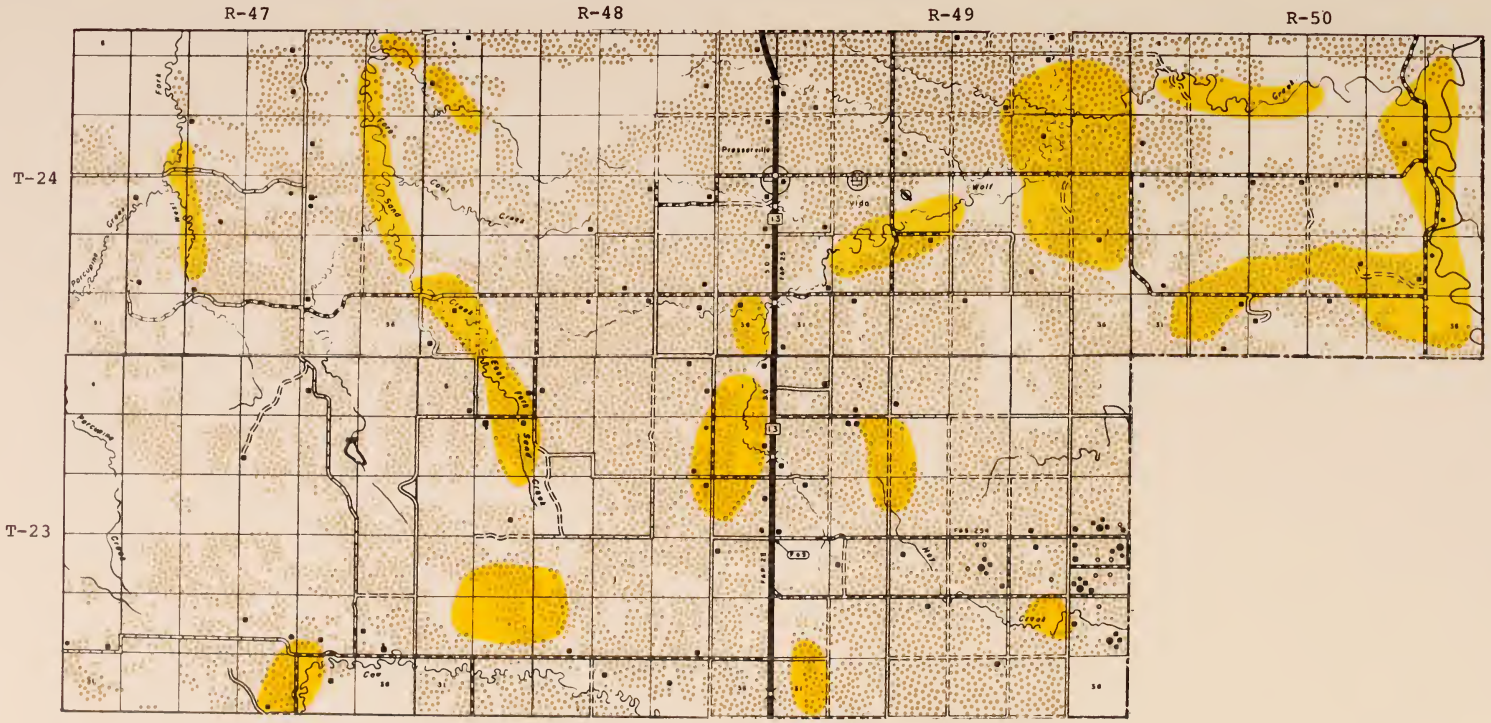


POTENTIALLY IRRIGABLE LAND -- PRESENT LAND USE

Potentially Irrigable Land (yellow)
Present Land Use (gold)

McCONE COUNTY
PLATE 4:1

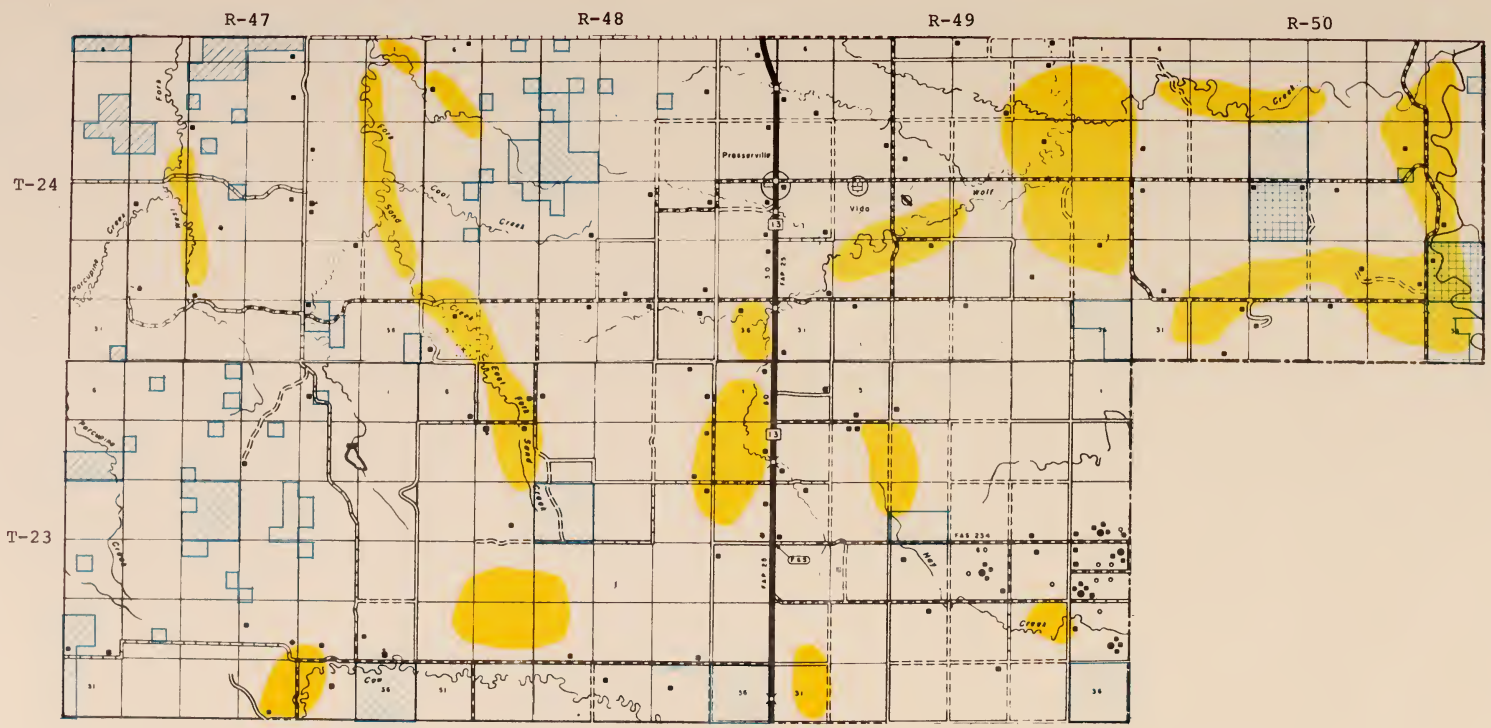


POTENTIALLY IRRIGABLE LAND -- PRESENT LAND OWNERSHIP

Potentially Irrigable Land (yellow)
Present Land Ownership (blue)

McCONE COUNTY
PLATE 4:2

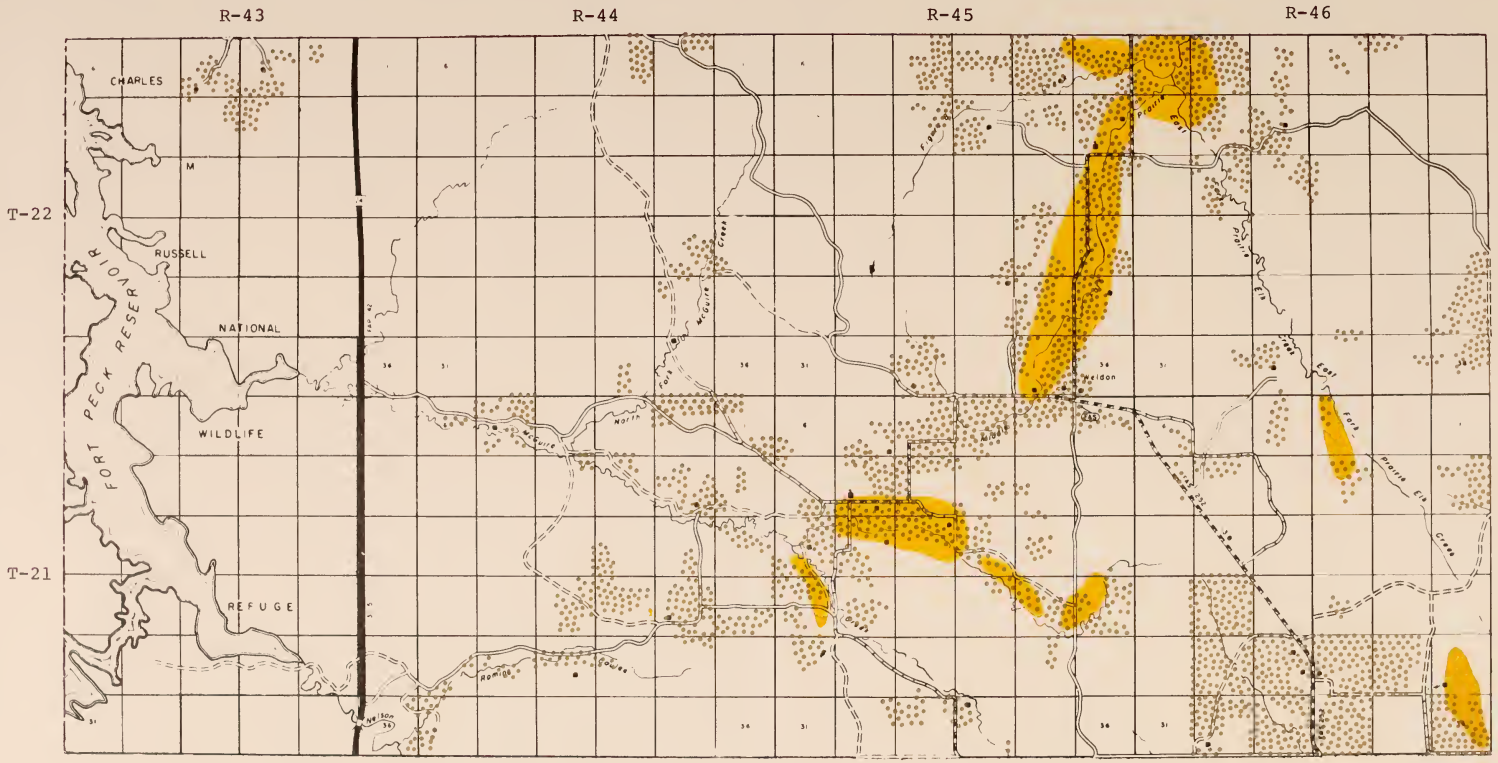


POTENTIALLY IRRIGABLE LAND -- PRESENT LAND USE

Potentially Irrigable Land (yellow)
Present Land Use (gold)

McCONE COUNTY
PLATE 5:1

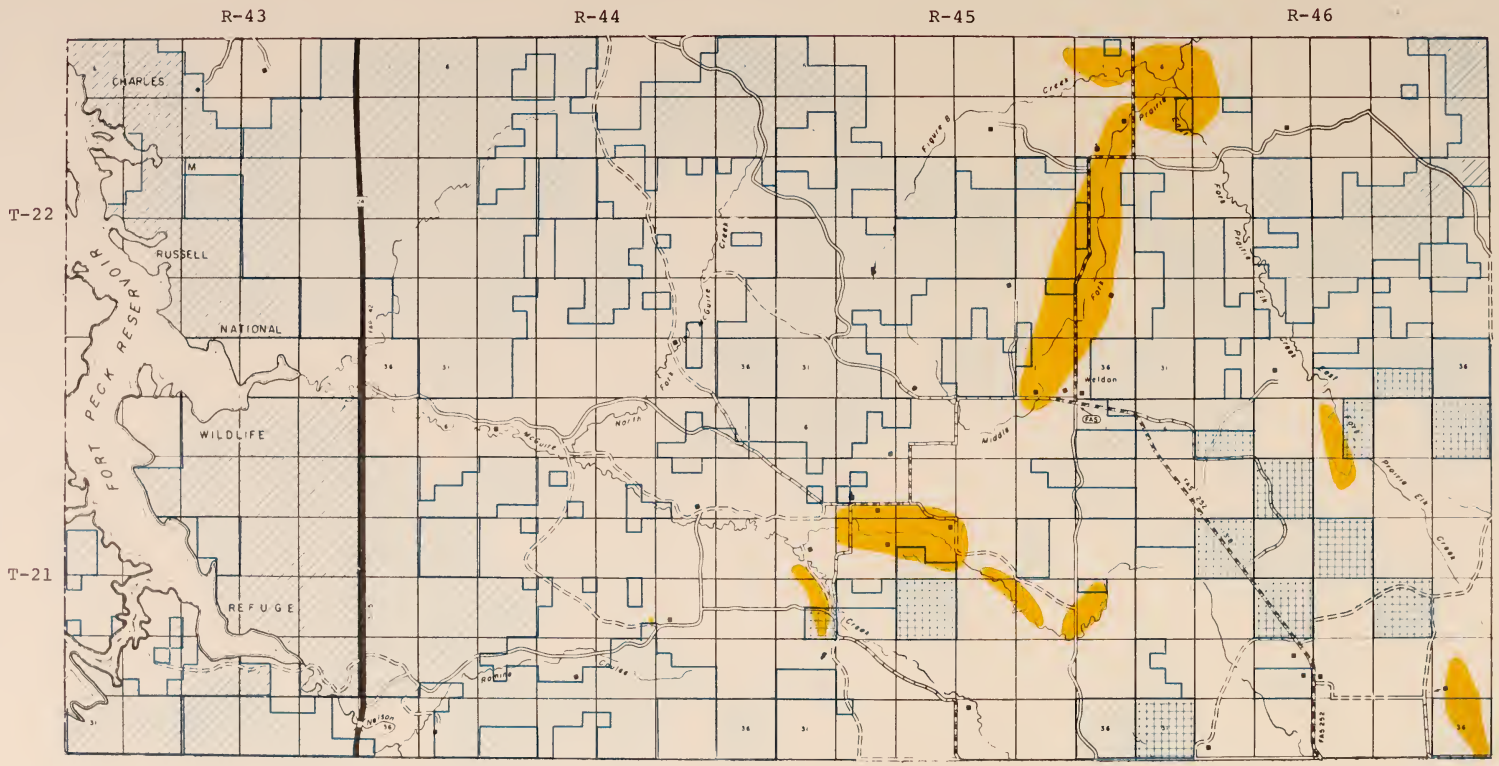


POTENTIALLY IRRIGABLE LAND -- PRESENT LAND OWNERSHIP

Potentially Irrigable Land (yellow)
Present Land Ownership (blue)

McCONE COUNTY
PLATE 5:2

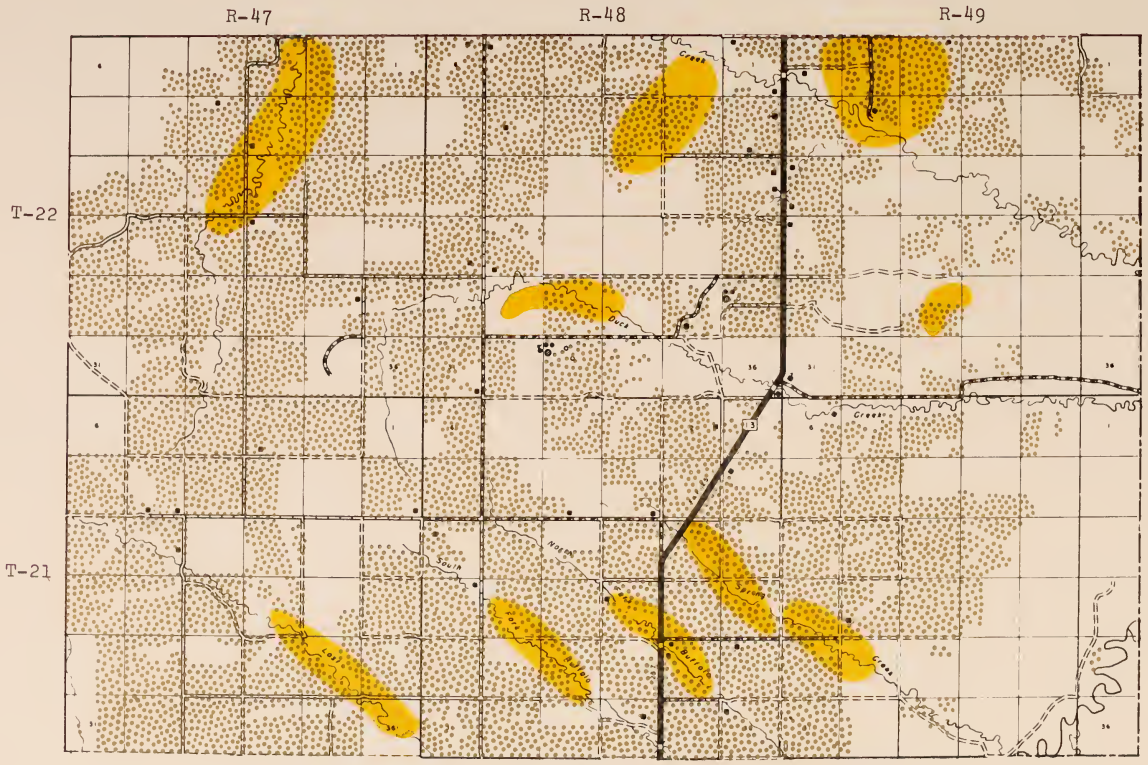


POTENTIALLY IRRIGABLE LAND -- PRESENT LAND USE

Potentially Irrigable Land (yellow)
Present Land Use (gold)

McCONE COUNTY
PLATE 6:1

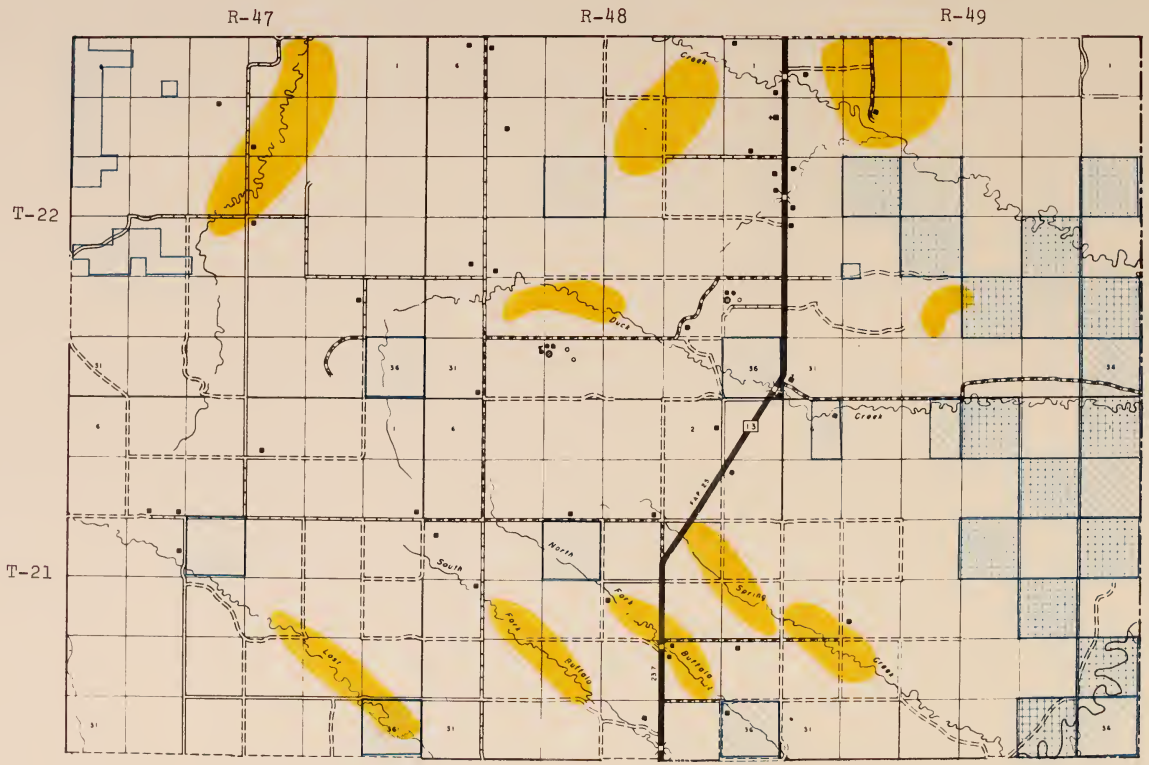


POTENTIALLY IRRIGABLE LAND -- PRESENT LAND OWNERSHIP

Potentially Irrigable Land (yellow)
Present Land Ownership (blue)

McCONE COUNTY
PLATE 6:2

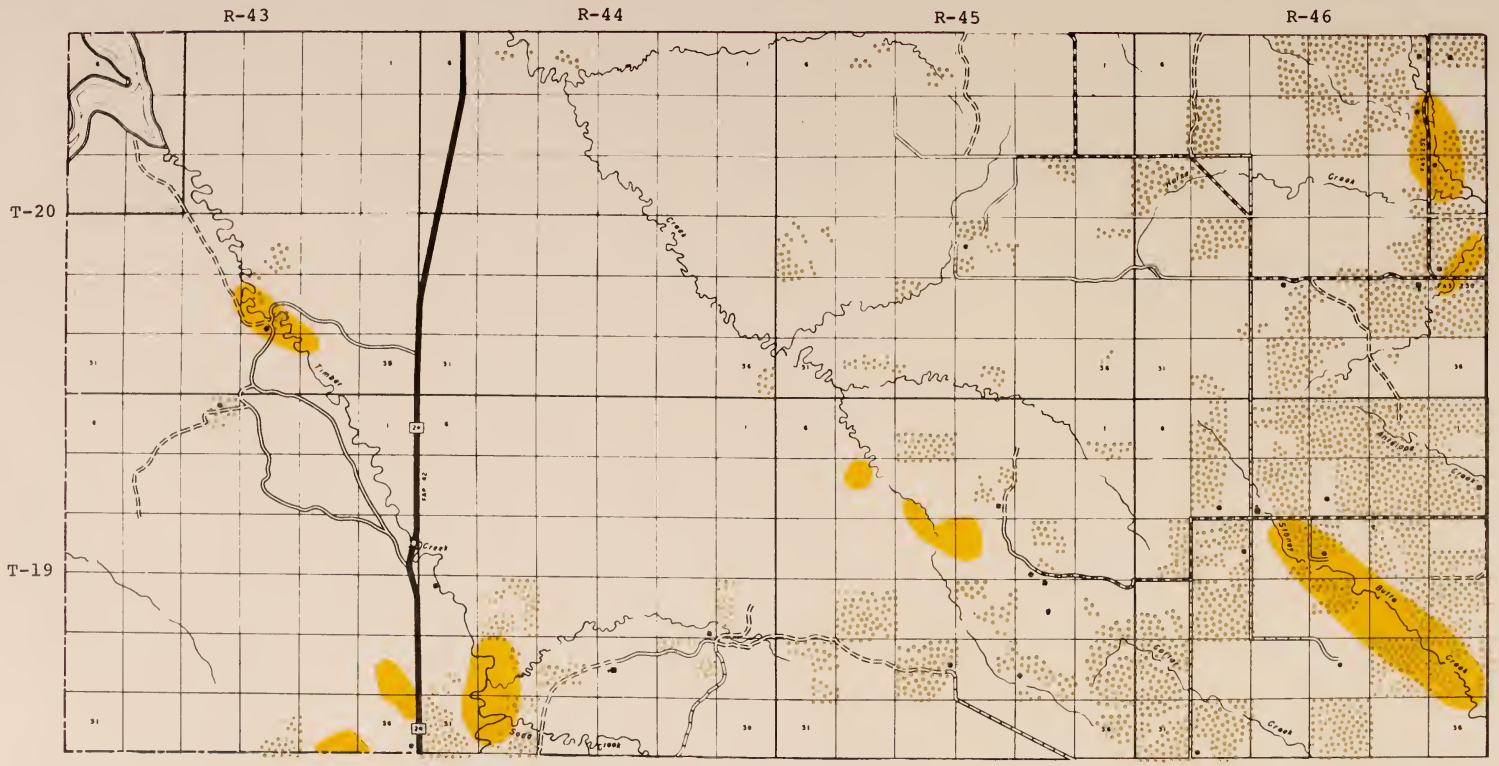


POTENTIALLY IRRIGABLE LAND -- PRESENT LAND USE

Potentially Irrigable Land (yellow)
Present Land Use (gold)

McCONE COUNTY
PLATE 7:1

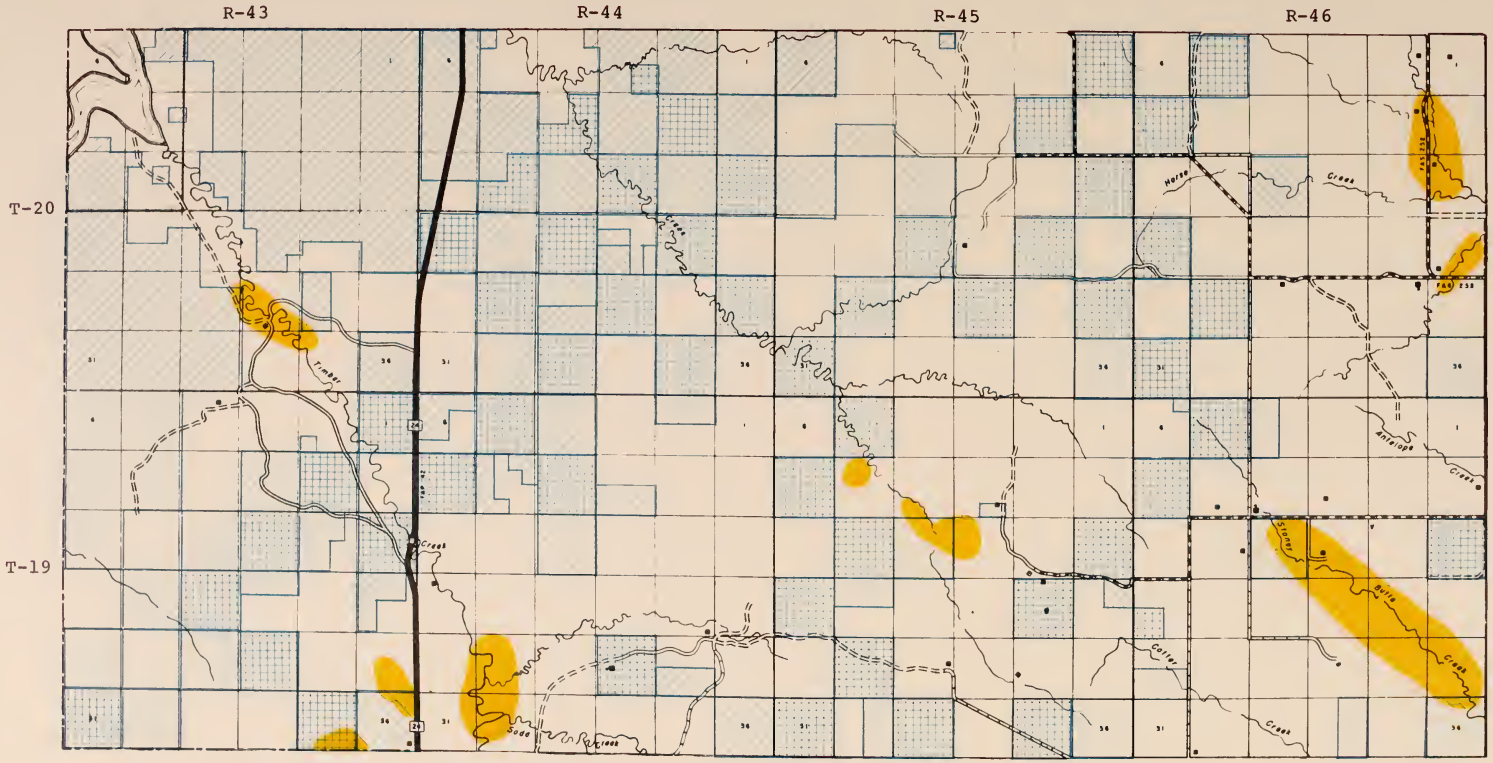


POTENTIALLY IRRIGABLE LAND -- PRESENT LAND OWNERSHIP

Potentially Irrigable Land (yellow)
Present Land Ownership (blue)

McCONE COUNTY
PLATE 7:2

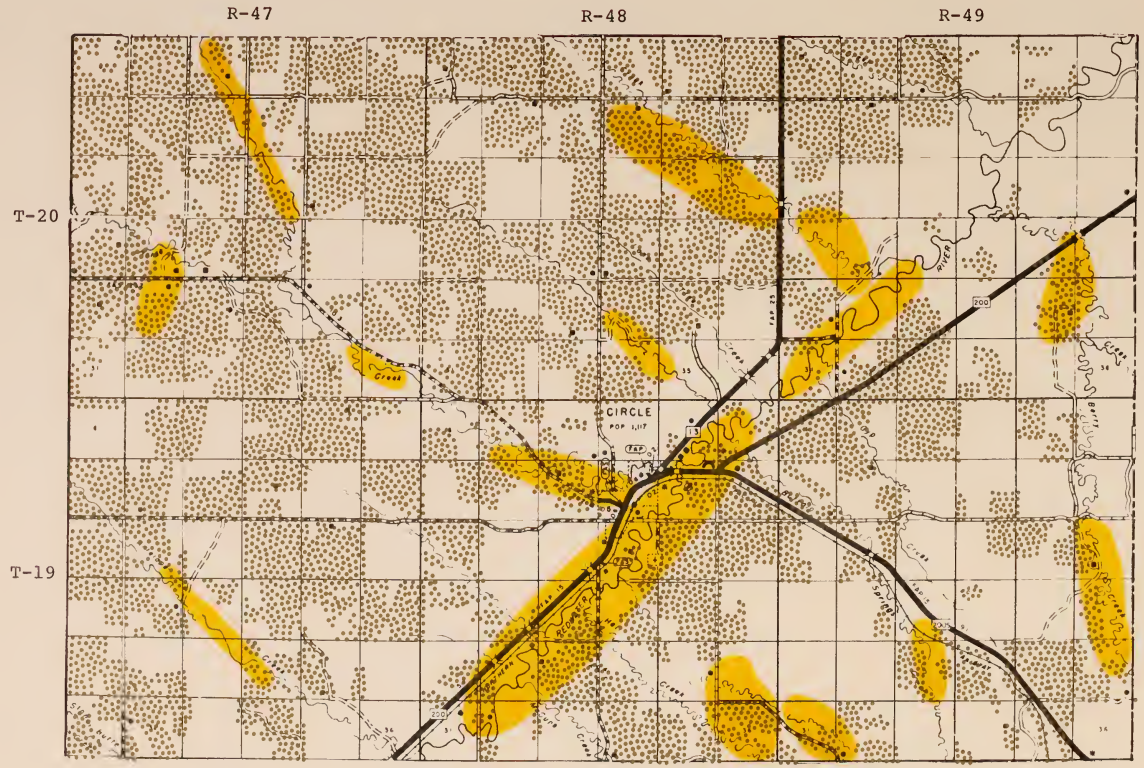


POTENTIALLY IRRIGABLE LAND -- PRESENT LAND USE

Potentially Irrigable Land (yellow)
Present Land Use (gold)

McCONE COUNTY
PLATE 8:1

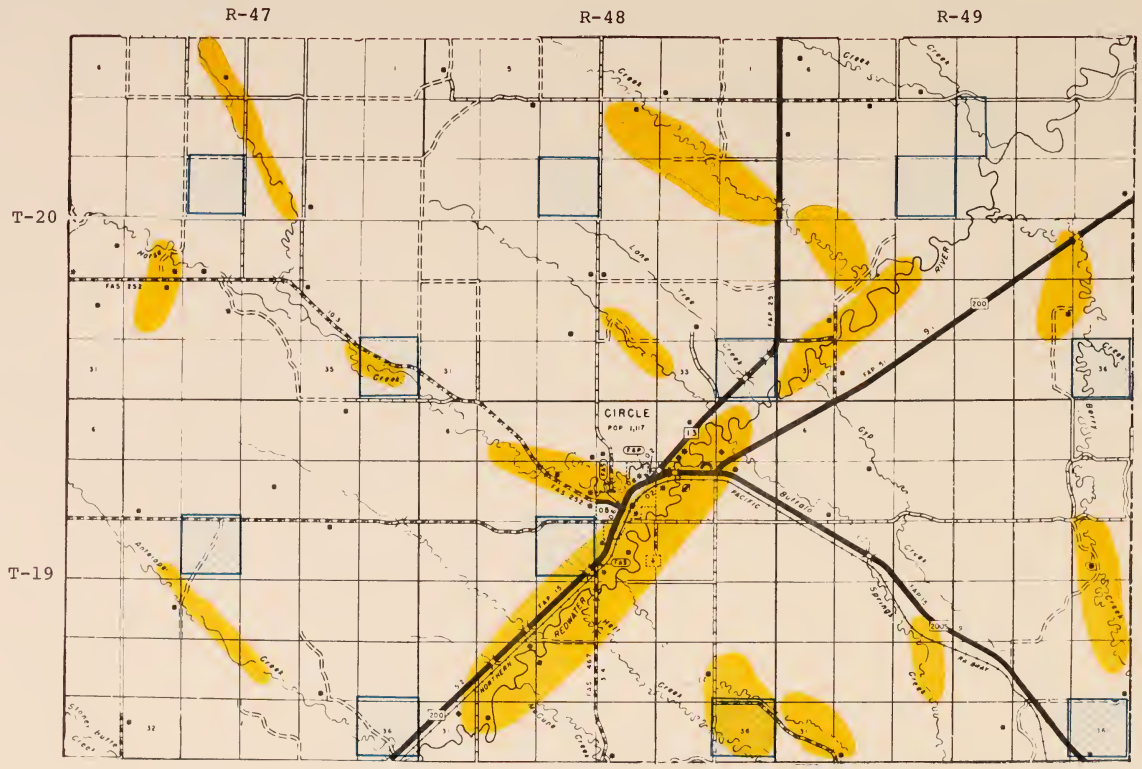


POTENTIALLY IRRIGABLE LAND -- PRESENT LAND OWNERSHIP

Potentially Irrigable Land (yellow)
Present Land Ownership (blue)

McCONE COUNTY
PLATE 8:2

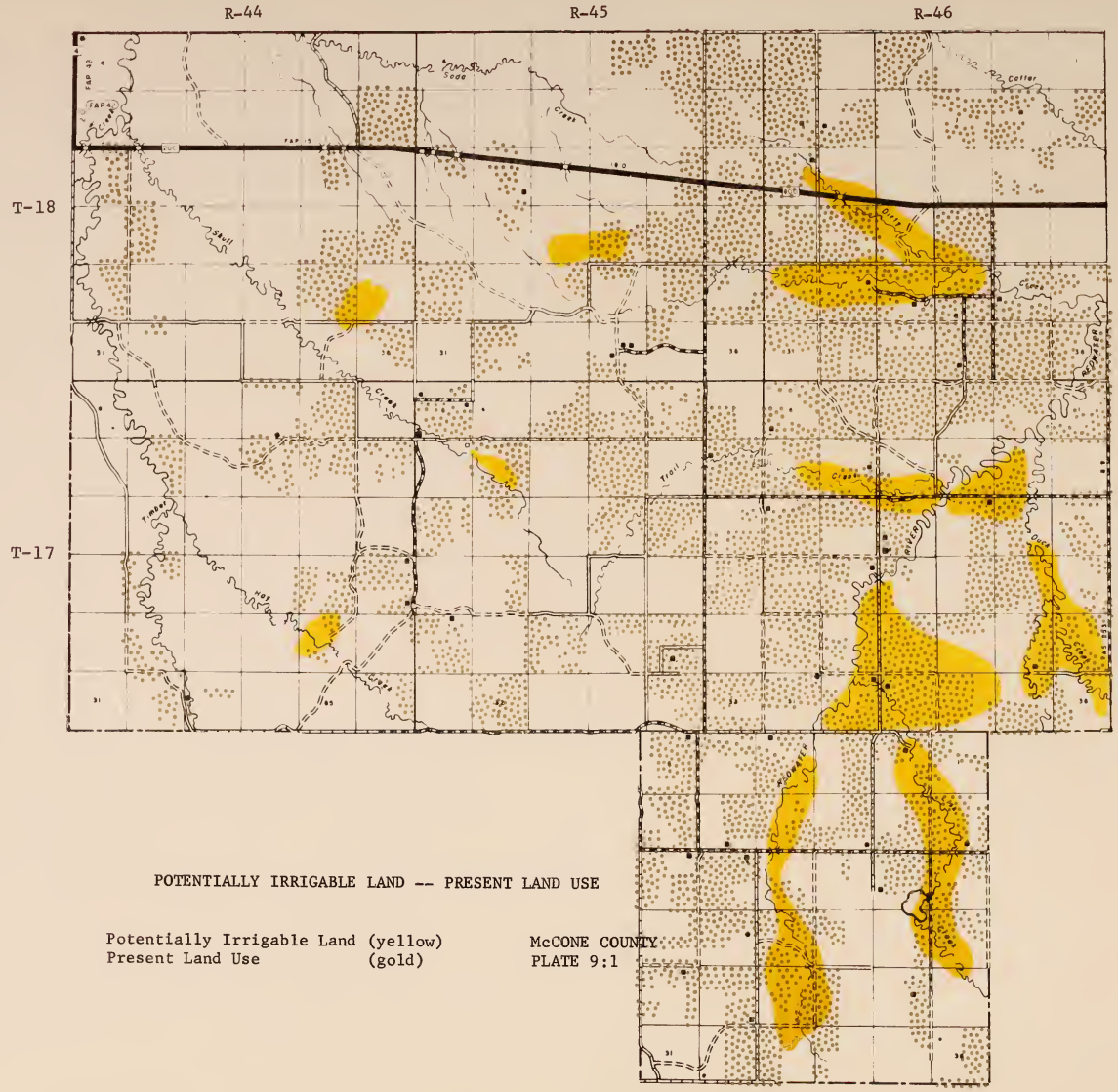


POTENTIALLY IRRIGABLE LAND -- PRESENT LAND USE

Potentially Irrigable Land (yellow)
Present Land Use (gold)

McCONE COUNTY
PLATE 9:1

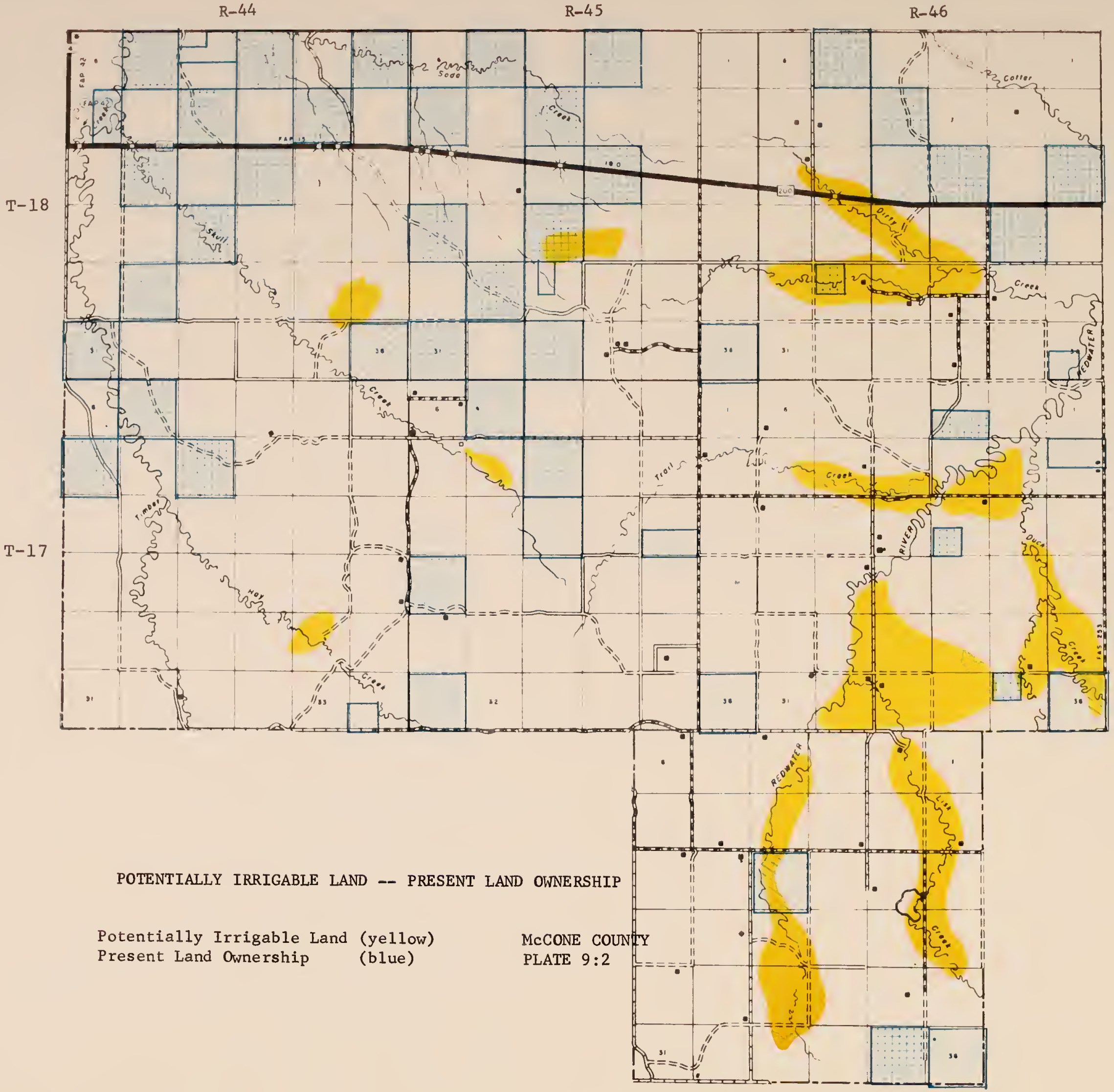


POTENTIALLY IRRIGABLE LAND -- PRESENT LAND OWNERSHIP

Potentially Irrigable Land (yellow)
Present Land Ownership (blue)

McCONE COUNTY
PLATE 9:2

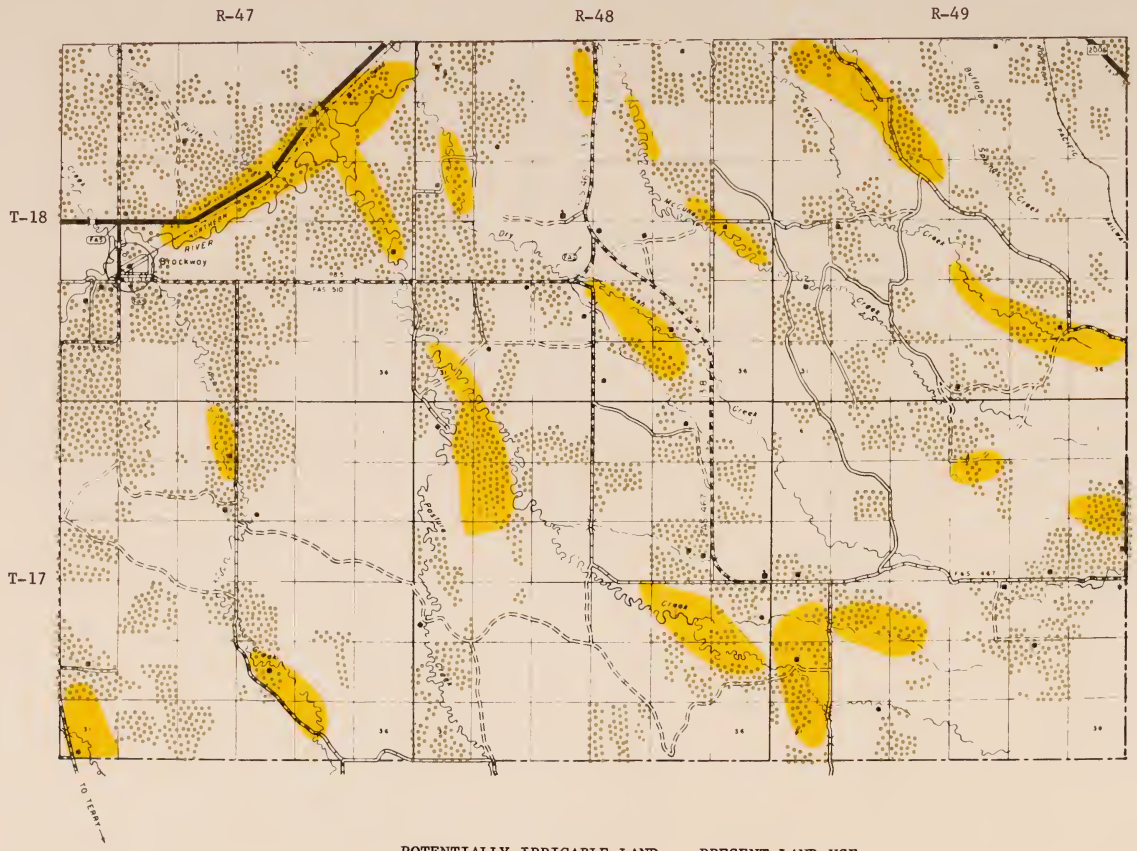


POTENTIALLY IRRIGABLE LAND -- PRESENT LAND USE

Potentially Irrigable Land (yellow)
Present Land Use (gold)

McCONE COUNTY
PLATE 10:1

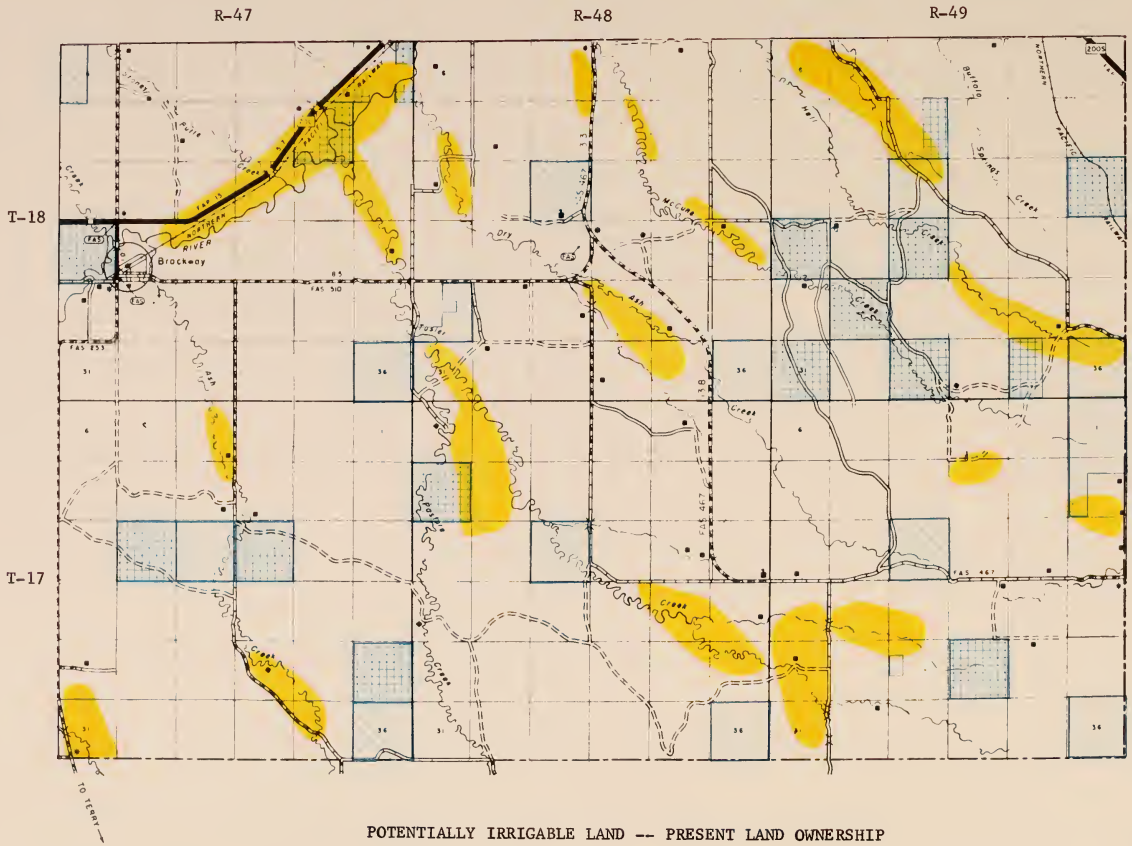


POTENTIALLY IRRIGABLE LAND -- PRESENT LAND OWNERSHIP

Potentially Irrigable Land (yellow)
Present Land Ownership (blue)

McCONE COUNTY
PLATE 10:2

POTENTIALLY IRRIGABLE LAND -- PRESENT LAND USE

Potentially Irrigable Land (yellow)
Present Land Use (gold)

DAWSON - RICHLAND COUNTIES
PLATE 1:1

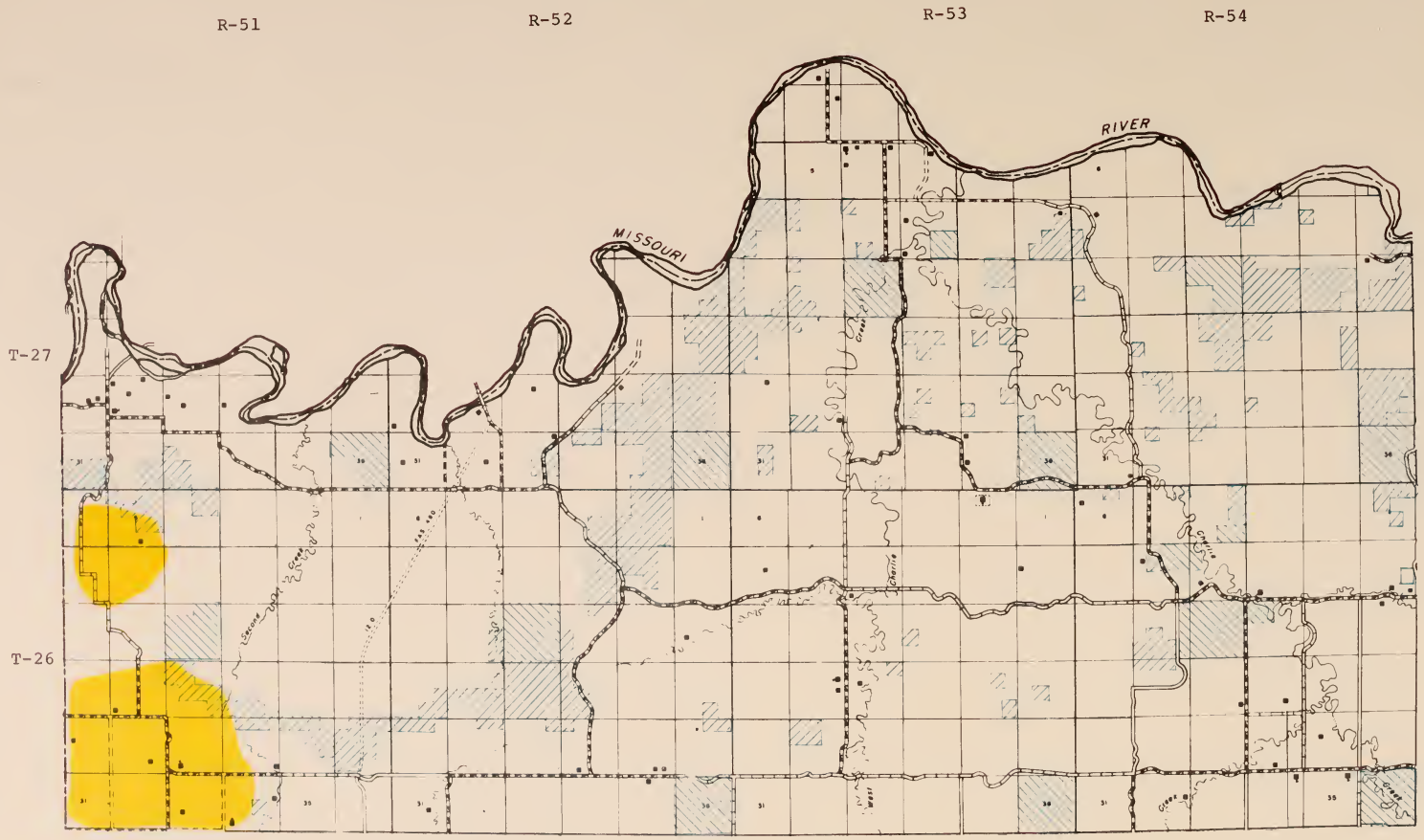


POTENTIALLY IRRIGABLE LAND -- PRESENT LAND OWNERSHIP

Potentially Irrigable Land (yellow)
Present Land Ownership (blue)

DAWSON - RICHLAND COUNTIES
PLATE 1:2

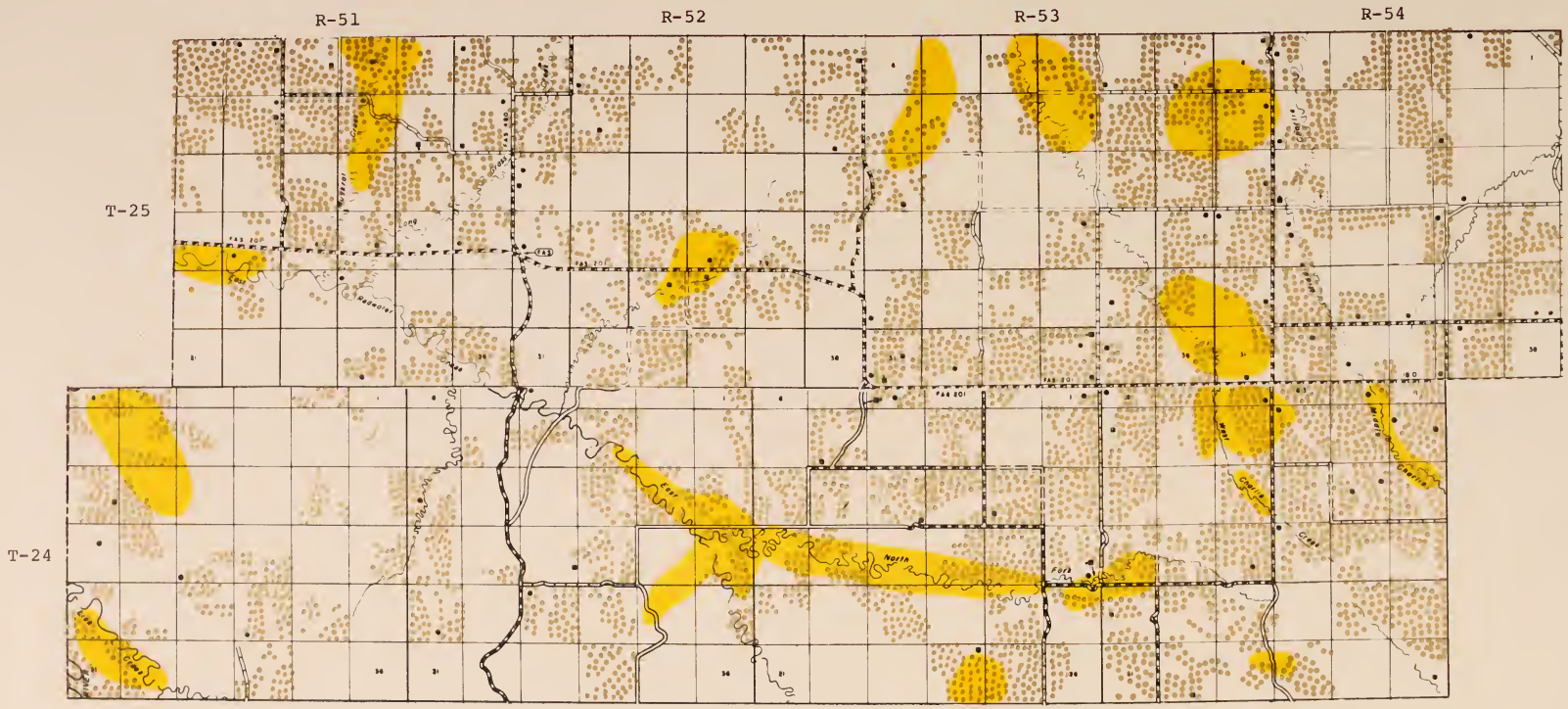


POTENTIALLY IRRIGABLE LAND -- PRESENT LAND USE

Potentially Irrigable Land (yellow)
Present Land Use (gold)

DAWSON - RICHLAND COUNTIES
PLATE 2:1

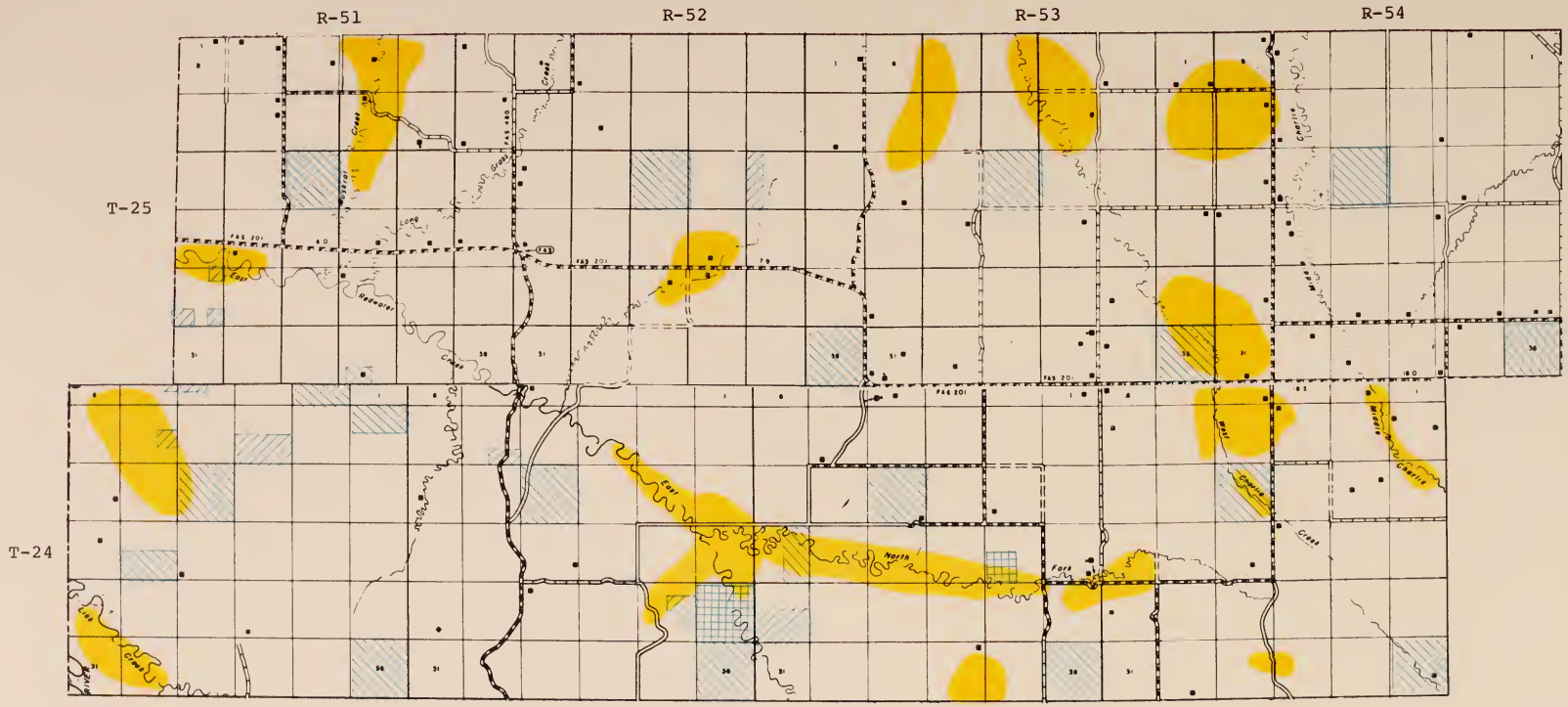


POTENTIALLY IRRIGABLE LAND -- PRESENT LAND OWNERSHIP

Potentially Irrigable Land (yellow)
Present Land Ownership (blue)

DAWSON - RICHLAND COUNTIES
PLATE 2:2

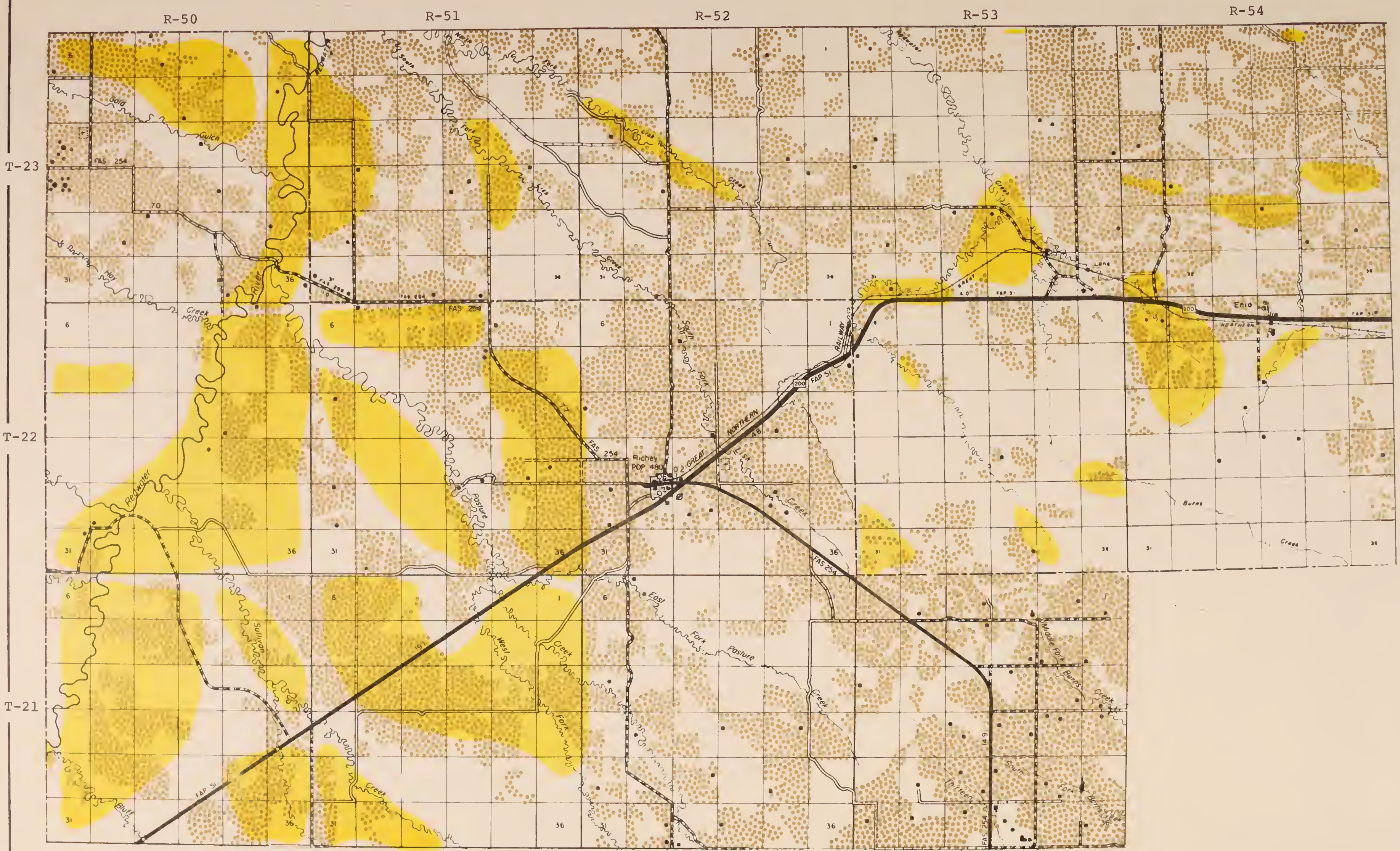


POTENTIALLY IRRIGABLE LAND -- PRESENT LAND USE

Potentially Irrigable Land (yellow)
Present Land Use (gold)

DAWSON - RICHLAND COUNTIES
PLATE 3:1

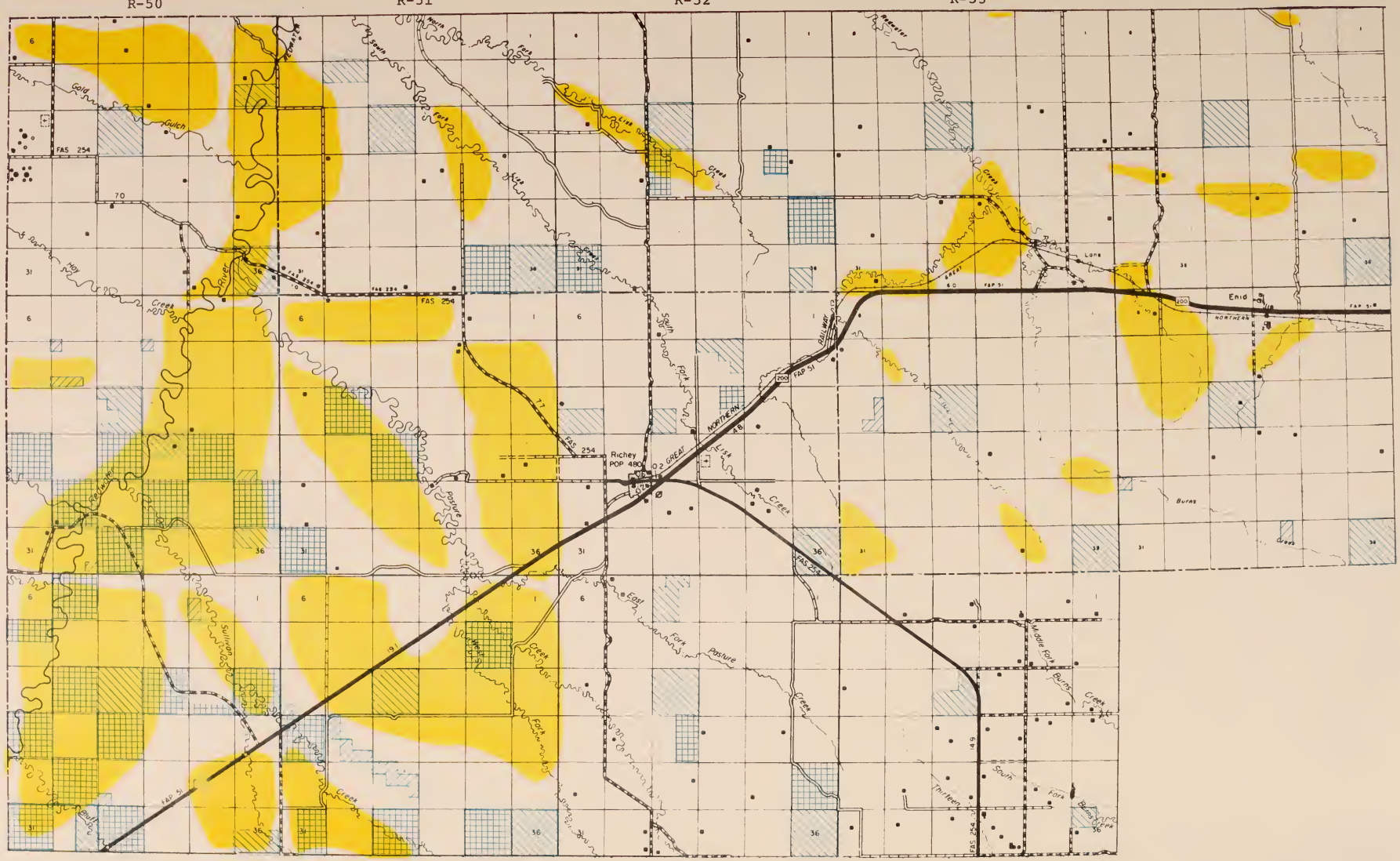


POTENTIALLY IRRIGABLE LAND -- PRESENT LAND OWNERSHIP

Potentially Irrigable Land (yellow)
Present Land Ownership (blue)

DAWSON - RICHLAND COUNTIES
PLATE 3:2

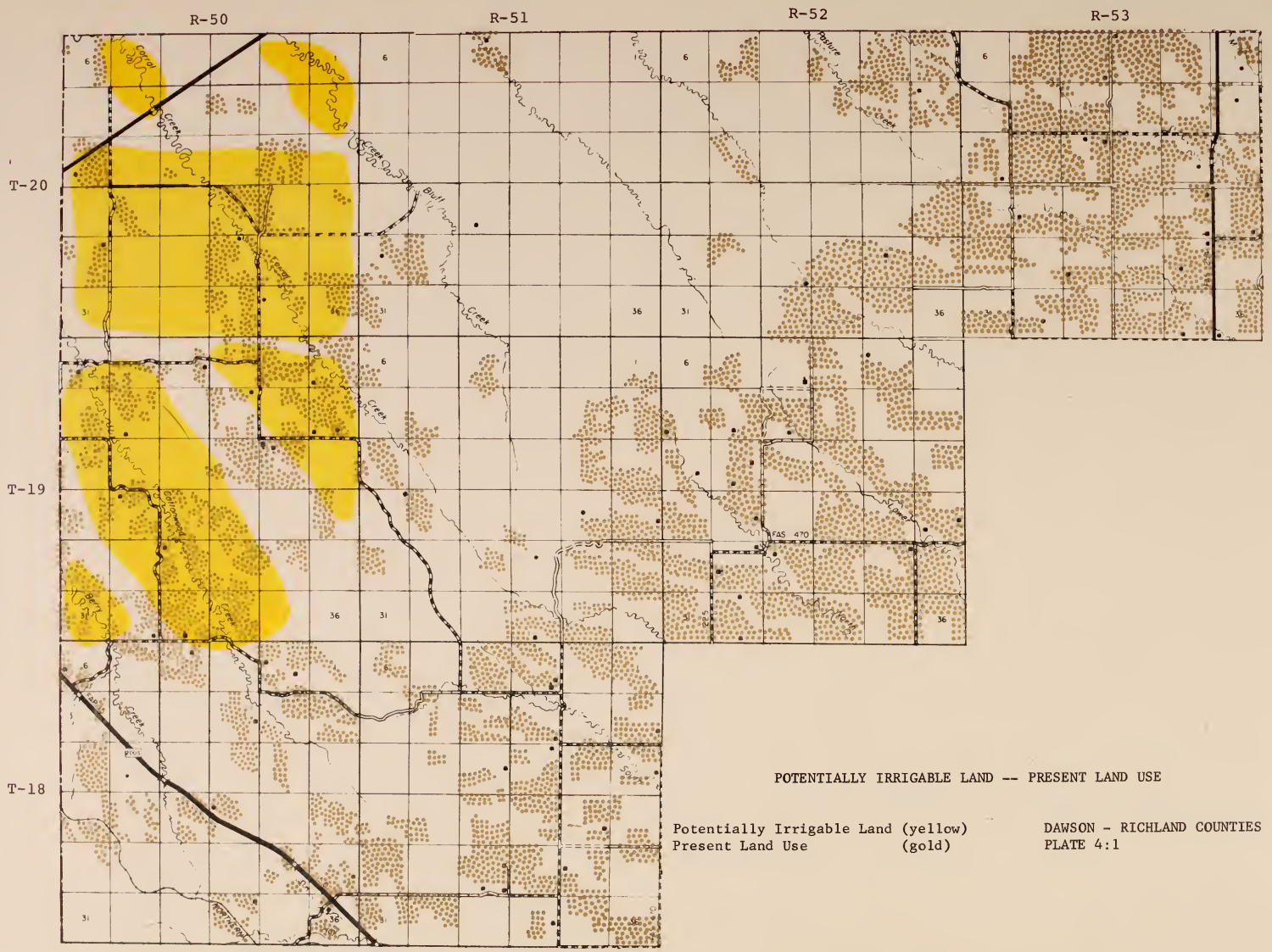


POTENTIALLY IRRIGABLE LAND -- PRESENT LAND USE

Potentially Irrigable Land (yellow)
Present Land Use (gold)

DAWSON - RICHLAND COUNTIES
PLATE 4:1

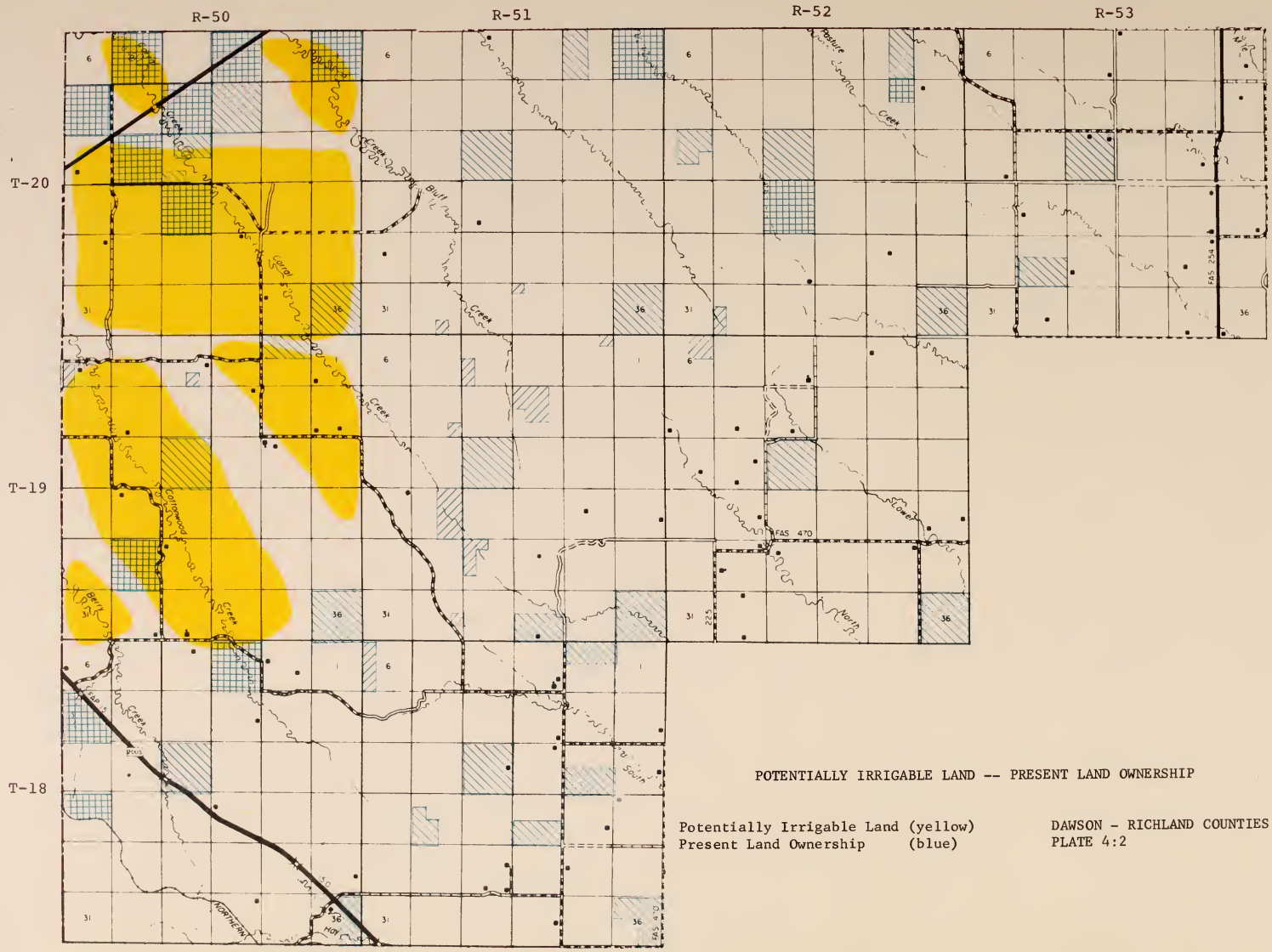


POTENTIALLY IRRIGABLE LAND -- PRESENT LAND OWNERSHIP

Potentially Irrigable Land (yellow)
Present Land Ownership (blue)

DAWSON - RICHLAND COUNTIES
PLATE 4:2

## SECTION 2

PLATES CORRESPONDING TO PROPOSED ALTERNATE IRRIGATION SYSTEMS BY SUB-AREA

GARFIELD, McCONE, RICHLAND, AND DAWSON COUNTIES

CHAPTER V

Plate 3 -- Alternate Irrigation Systems -- Potentially Irrigable Land

Plate 4 -- Alternate Irrigation Systems -- Present Land Use

Plate 5 -- Alternate Irrigation Systems -- Present Land Ownership

Index of Presentation -- Section 2

| | | |
|---|---|---|
| Garfield County | Sub-Areas | 2, 3, 4, 6 & 7 |
| McCone County | Sub-Areas | 1, 2, 3, 4, 5, 6, 7 & 8 |
| Dawson-Richland County | Sub-Areas | 2, 3 & 4 |

# KEY TO MAP SYMBOLS

## IRRIGATED LAND DESIGNATIONS

Area Containing Potentially Irrigated Land

Present Irrigated Land

## LAND USE DESIGNATIONS

Concentrations of Crop Lands

Range Lands

## LAND OWNERSHIP DESIGNATIONS

Federal Wildlife Refuge

Federal - Other than Wildlife Refuge

State Owned Lands

Burlington Northern Railroad

Private - Other than Burlington Northern Railroad

## IRRIGATION SYSTEMS DESIGNATIONS

Pump Station

Reservoir

Stream Channel Delivery

| Pressure Line | | Canal |
|---|---|---|
| | Plan A | |
| | Plan B | |
| | Plan C | |
| | Plan D | |

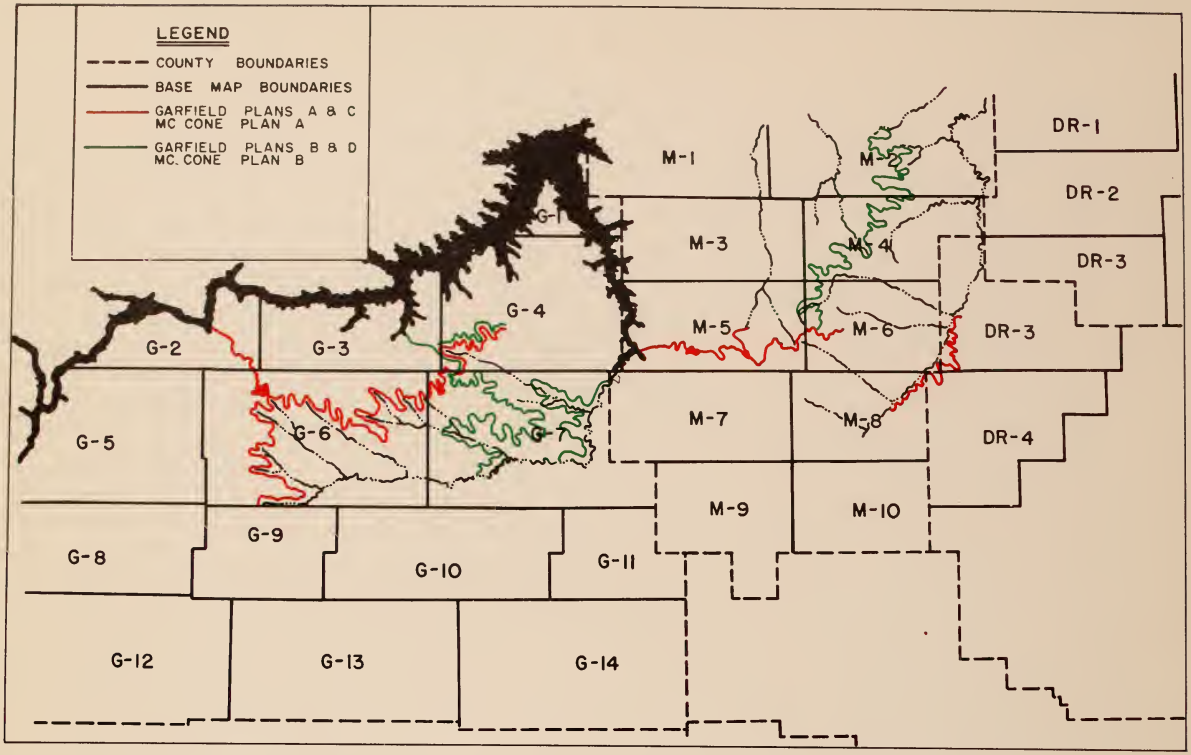


KEY MAP OF IRRIGATION SYSTEMS

Figure V -10

Scale: 1:1,000,000
1 inch equals approx. 16 mi.

ALTERNATE IRRIGATION SYSTEMS -- PRESENT LAND USE

Alternate Irrigation Systems (red)
Present Land Use (gold)

GARFIELD COUNTY
PLATE 2:4

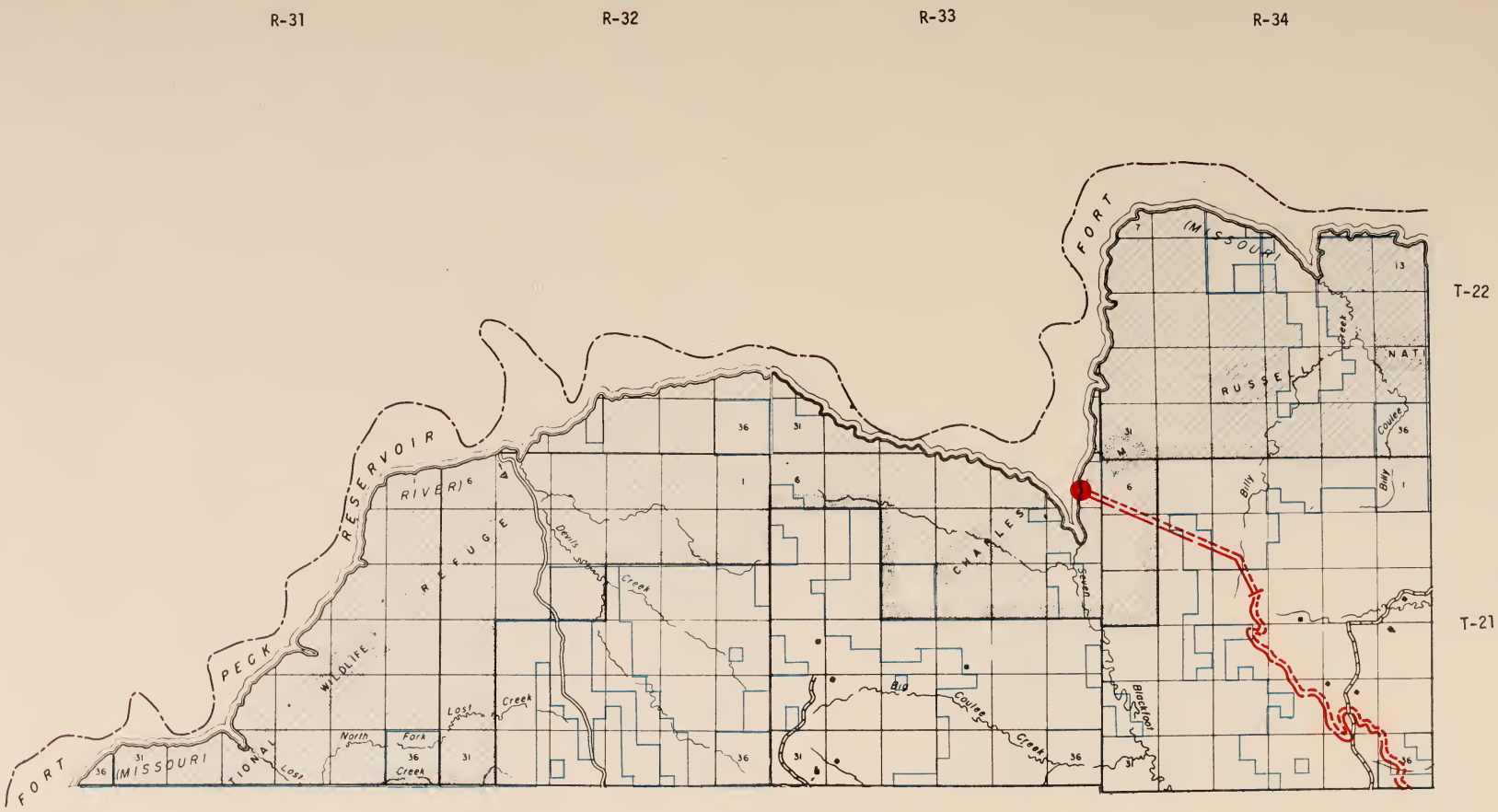


ALTERNATE IRRIGATION SYSTEMS -- PRESENT LAND OWNERSHIP

Alternate Irrigation Systems (red)
Present Land Ownership (blue)

GARFIELD COUNTY
PLATE 2:5

ALTERNATE IRRIGATION SYSTEMS -- POTENTIALLY IRRIGABLE LAND

Alternate Irrigation Systems (red)
Potentially Irrigable Land (yellow)

GARFIELD COUNTY
PLATE 3:3

ALTERNATE IRRIGATION SYSTEMS -- PRESENT LAND USE

Alternate Irrigation Systems (red)
Present Land Use (gold)

GARFIELD COUNTY
PLATE 3:4

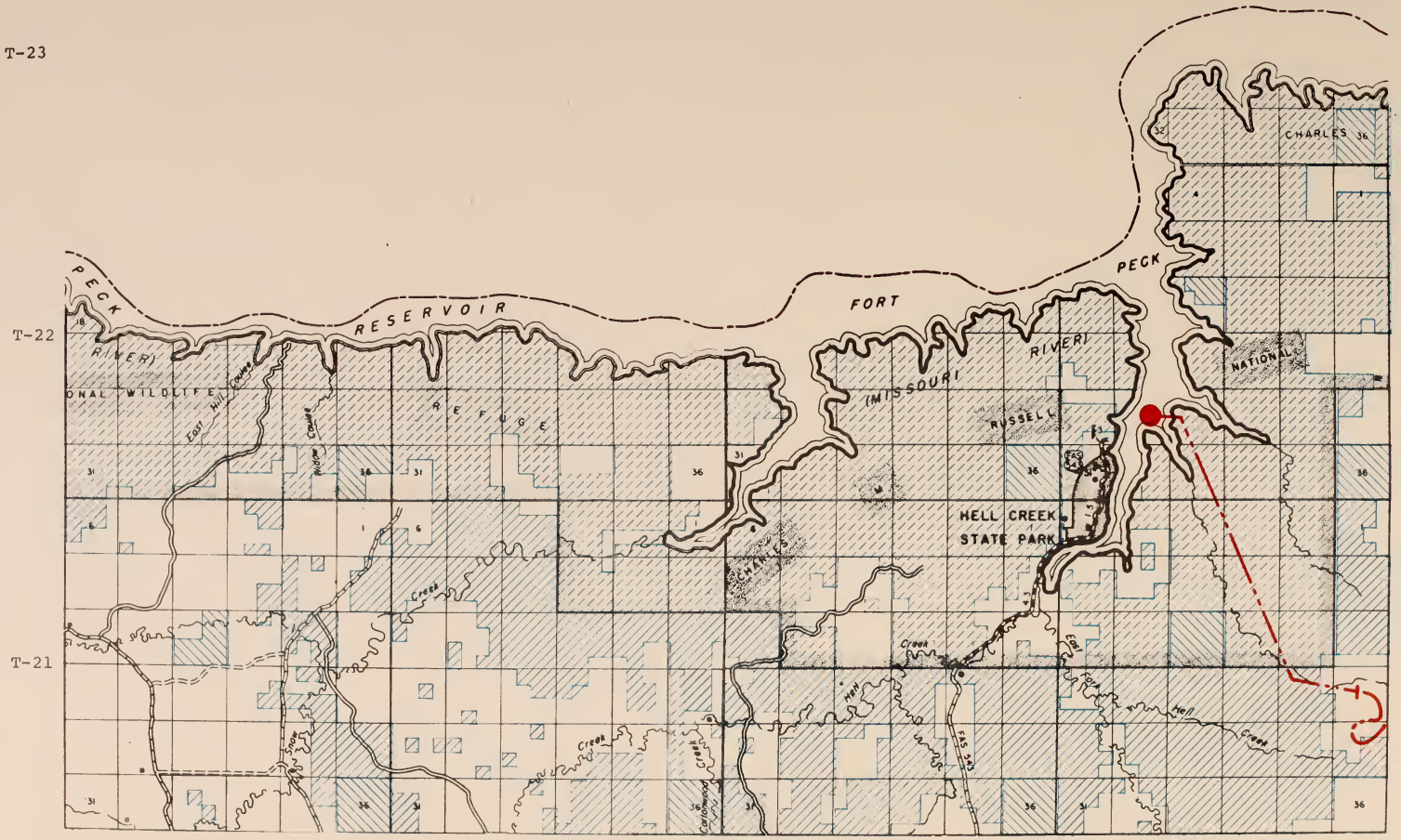


ALTERNATE IRRIGATION SYSTEMS -- PRESENT LAND OWNERSHIP

Alternate Irrigation Systems (red)
Present Land Ownership (blue)

GARFIELD COUNTY
PLATE 3:5

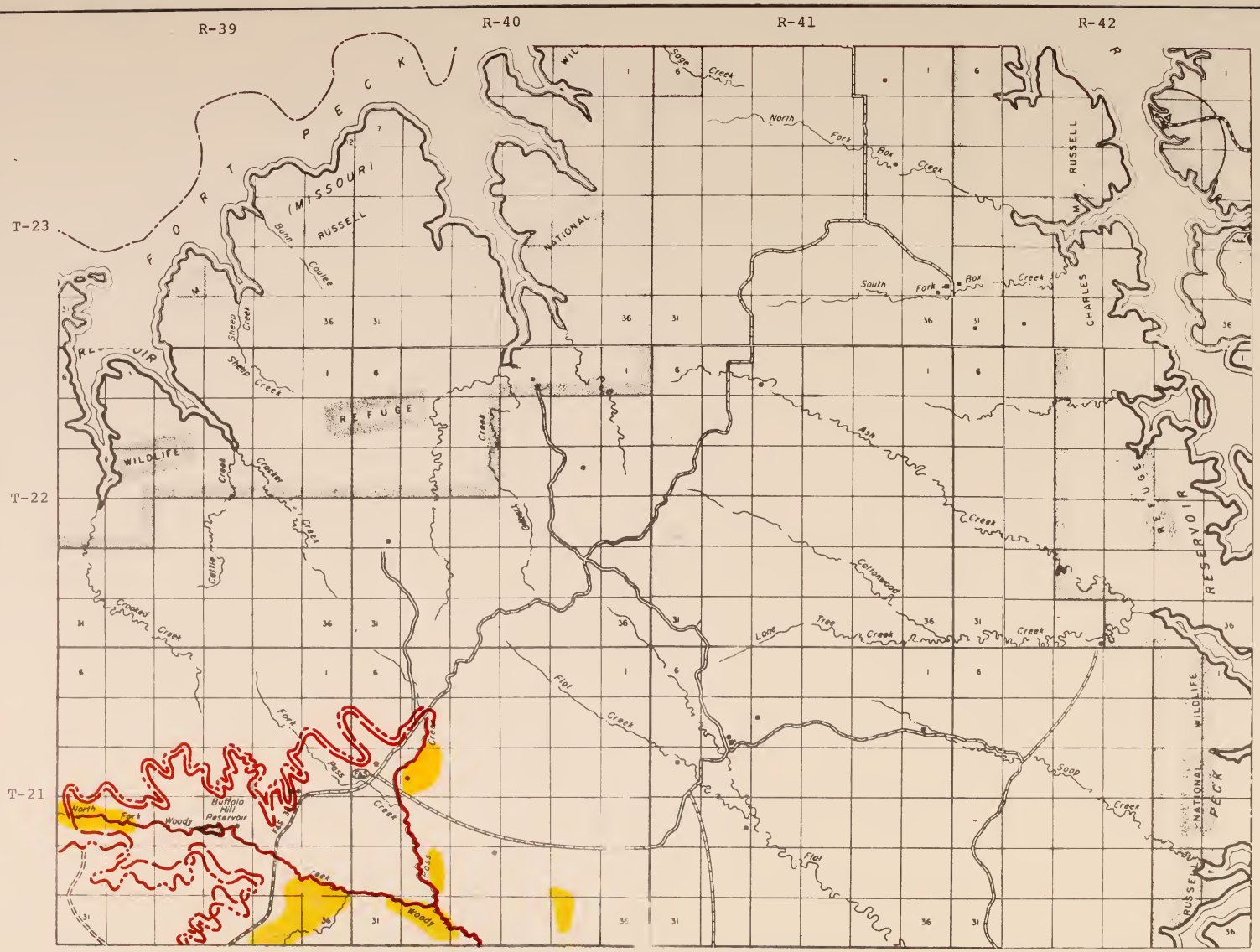


ALTERNATE IRRIGATION SYSTEMS -- POTENTIALLY IRRIGABLE LAND

Alternate Irrigation Systems (red)
Potentially Irrigable Land (yellow)

GARFIELD COUNTY
PLATE 4:3

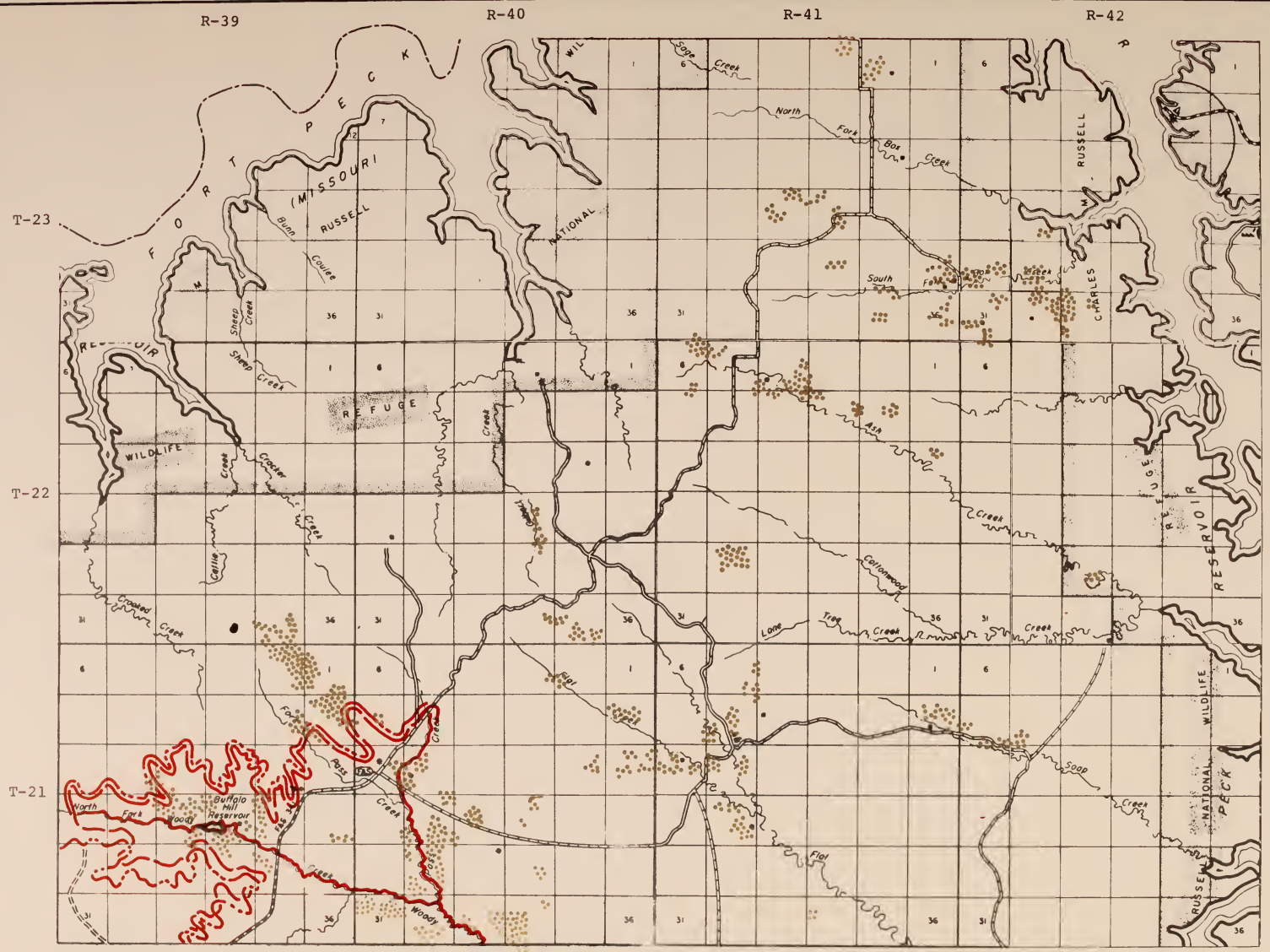


ALTERNATE IRRIGATION SYSTEMS -- PRESENT LAND USE

Alternate Irrigation Systems (red)
Present Land Use (gold)

GARFIELD COUNTY
PLATE 4:4

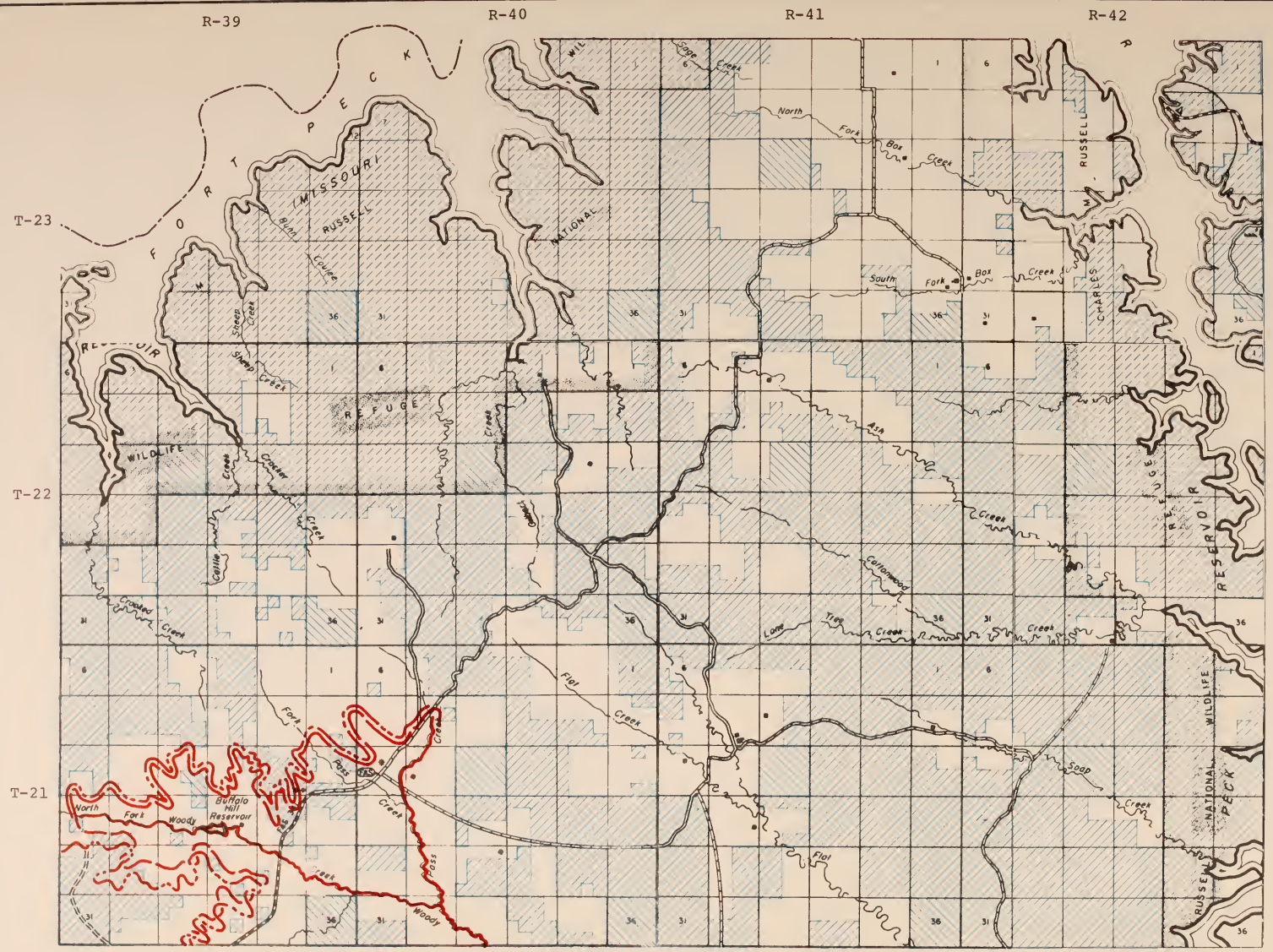


ALTERNATE IRRIGATION SYSTEMS -- PRESENT LAND OWNERSHIP

Alternate Irrigation Systems (red)
Present Land Ownership (blue)

GARFIELD COUNTY
PLATE 4:5

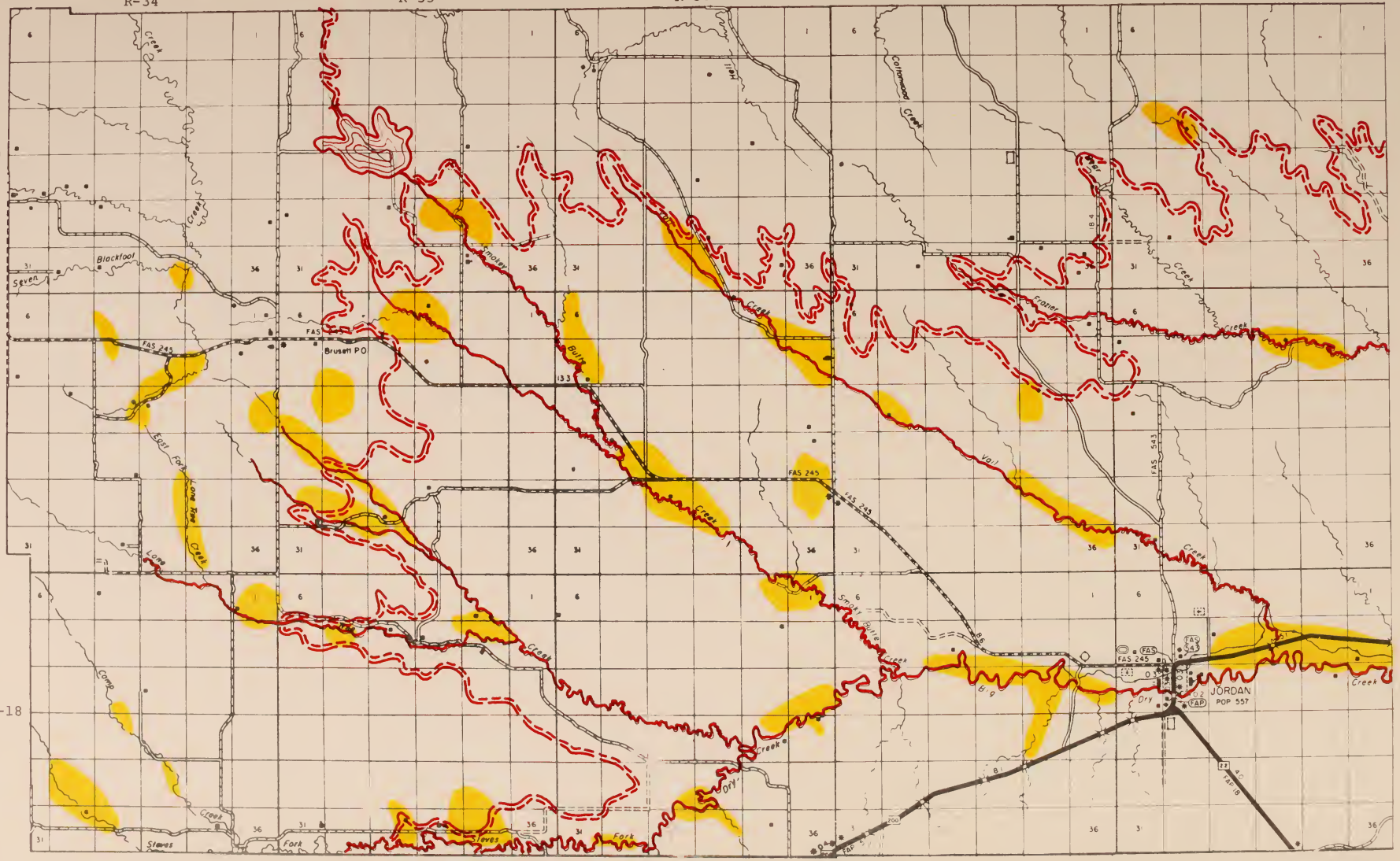


ALTERNATE IRRIGATION SYSTEMS -- POTENTIALLY IRRIGABLE LAND

Alternate Irrigation Systems (red)
Potentially Irrigable Land (yellow)

GARFIELD COUNTY
PLATE 6:3

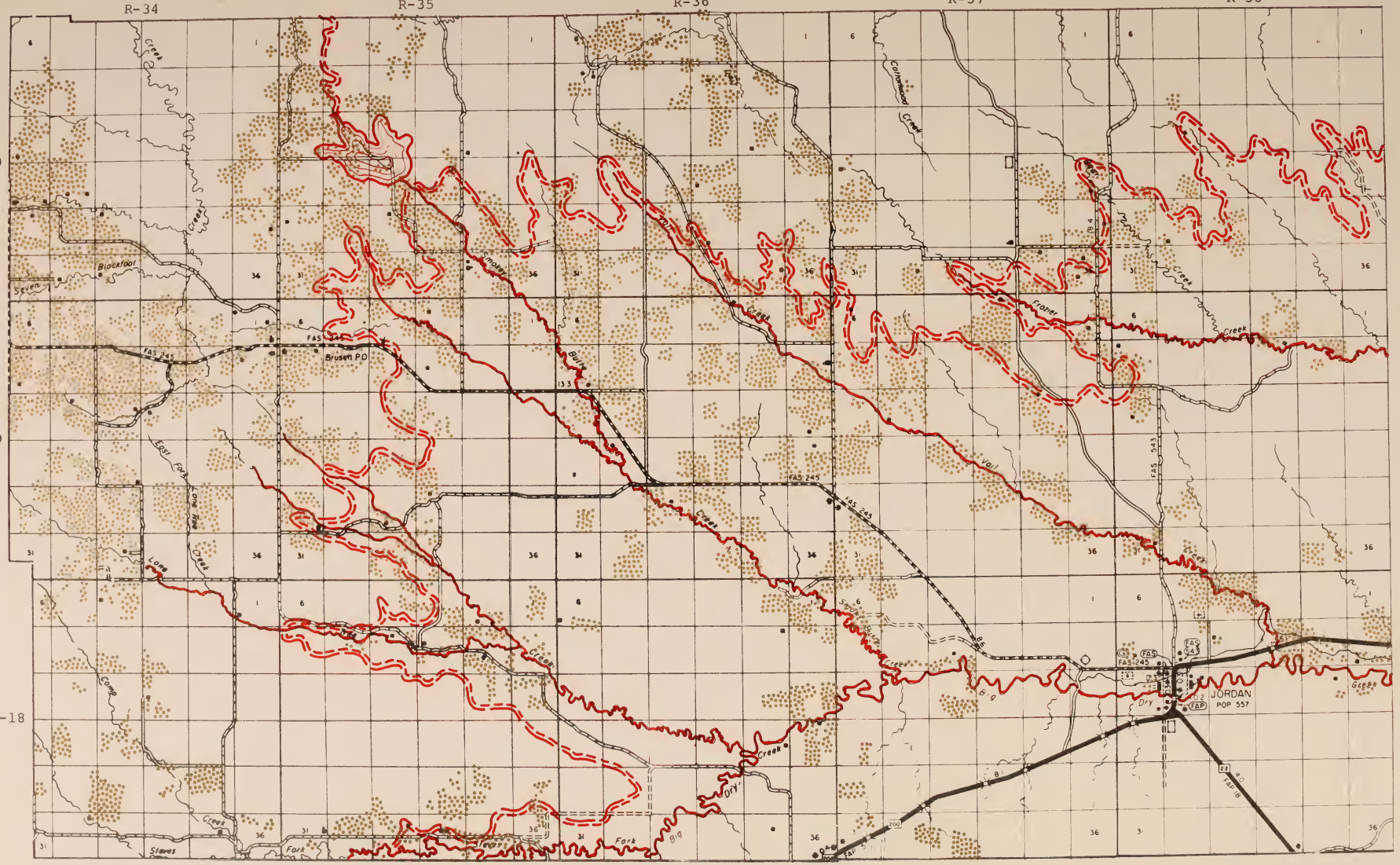


ALTERNATE IRRIGATION SYSTEMS -- PRESENT LAND USE

Alternate Irrigation Systems (red)
Present Land Use (gold)

GARFIELD COUNTY
PLATE 6:4

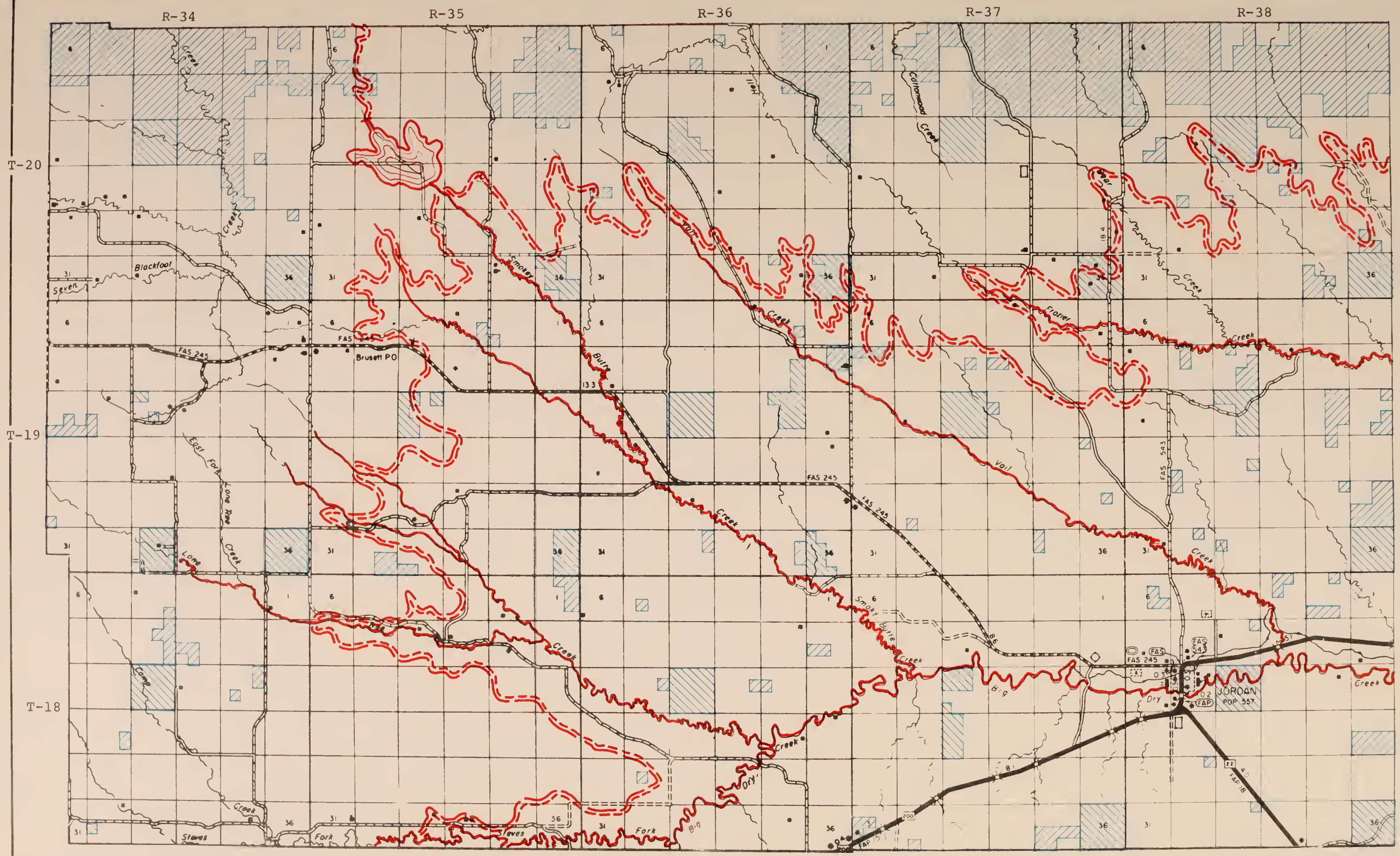


ALTERNATE IRRIGATION SYSTEMS -- PRESENT LAND OWNERSHIP

Alternate Irrigation Systems (red)
Present Land Ownership (blue)

GARFIELD COUNTY
PLATE 6:5

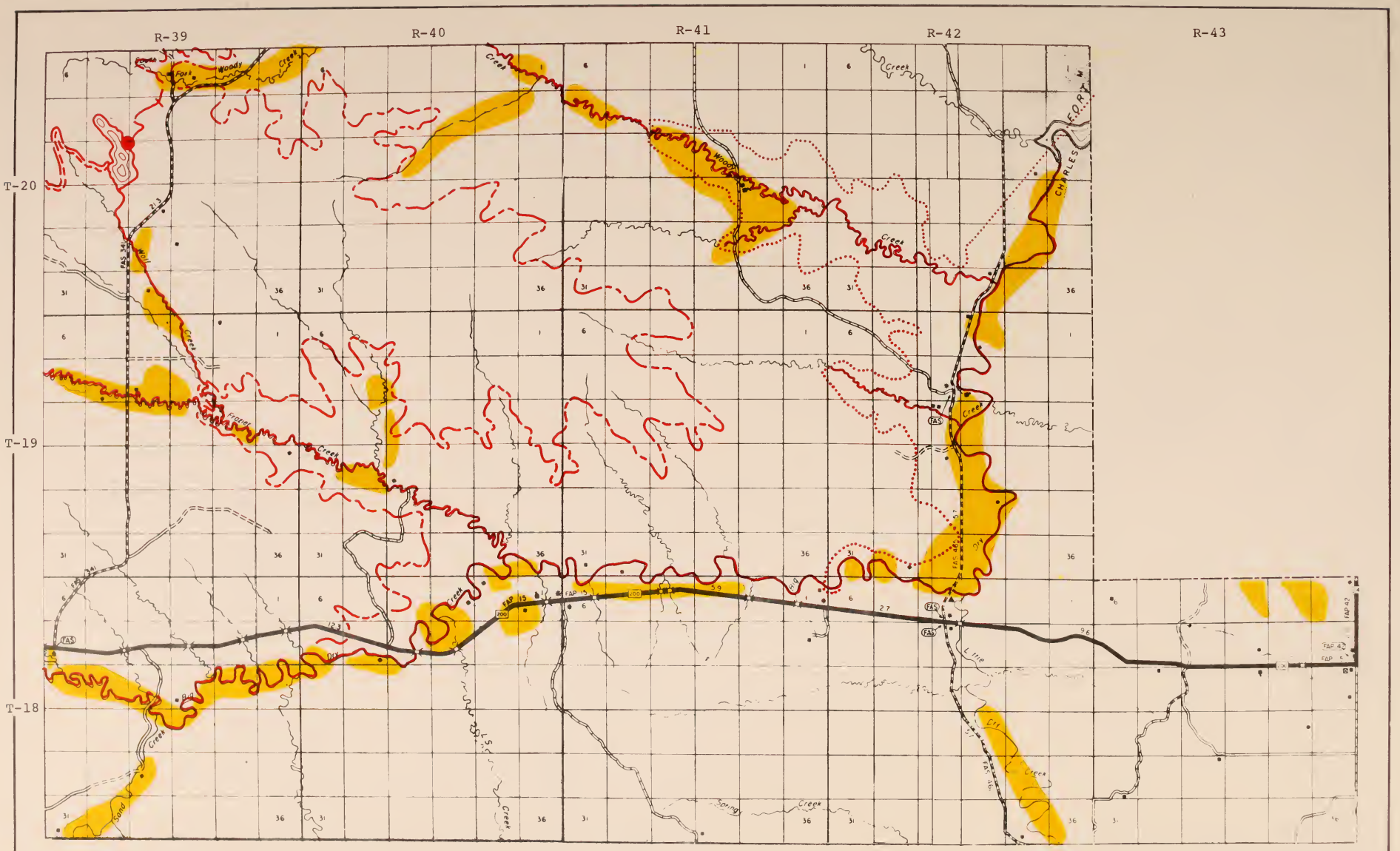


ALTERNATE IRRIGATION SYSTEMS -- POTENTIALLY IRRIGABLE LAND

Alternate Irrigation Systems (red)
Potentially Irrigable Land (yellow)

GARFIELD COUNTY
PLATE 7:3

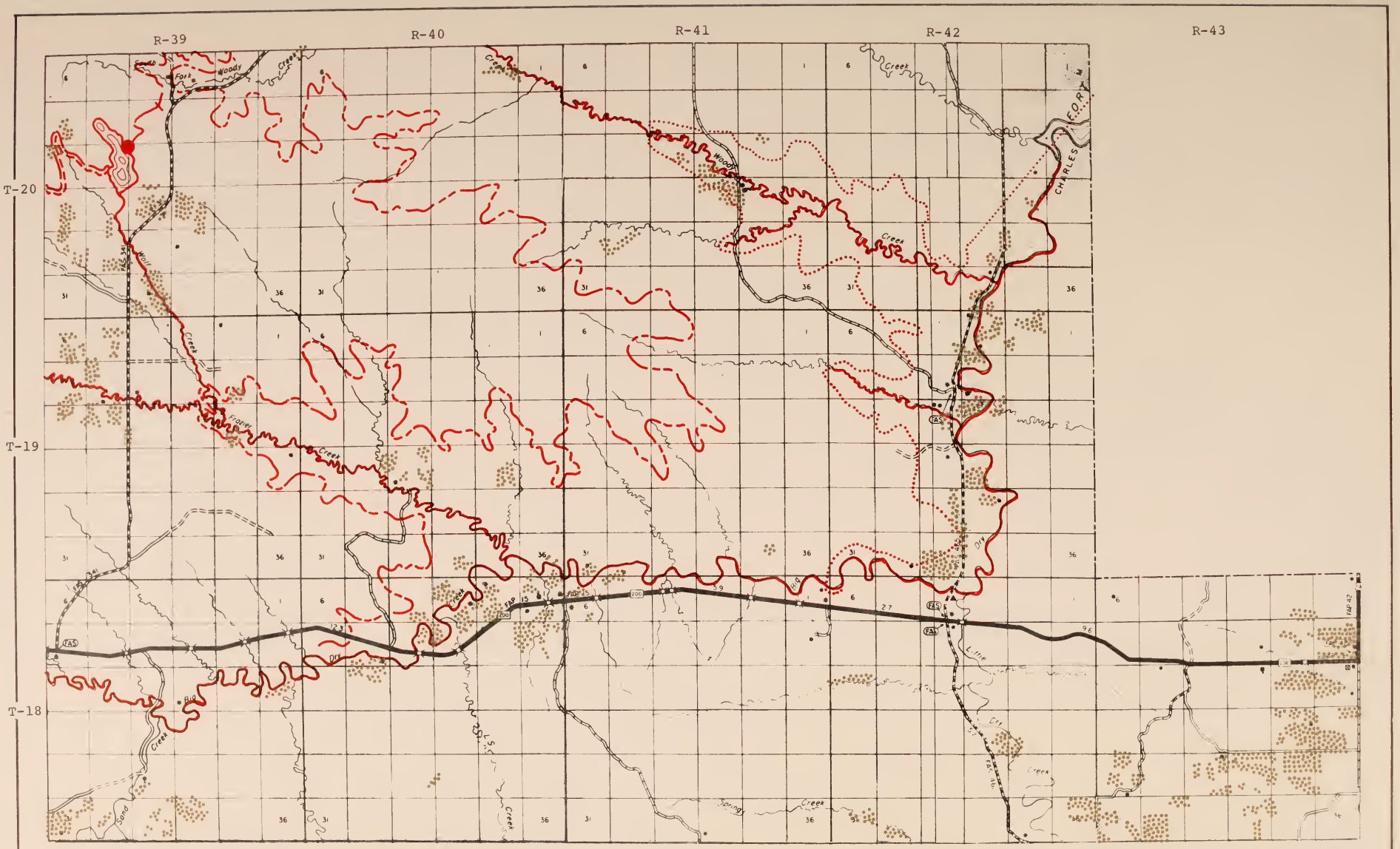


ALTERNATE IRRIGATION SYSTEMS -- PRESENT LAND USE

Alternate Irrigation Systems (red)
Present Land Use (gold)

GARFIELD COUNTY
PLATE 7:4

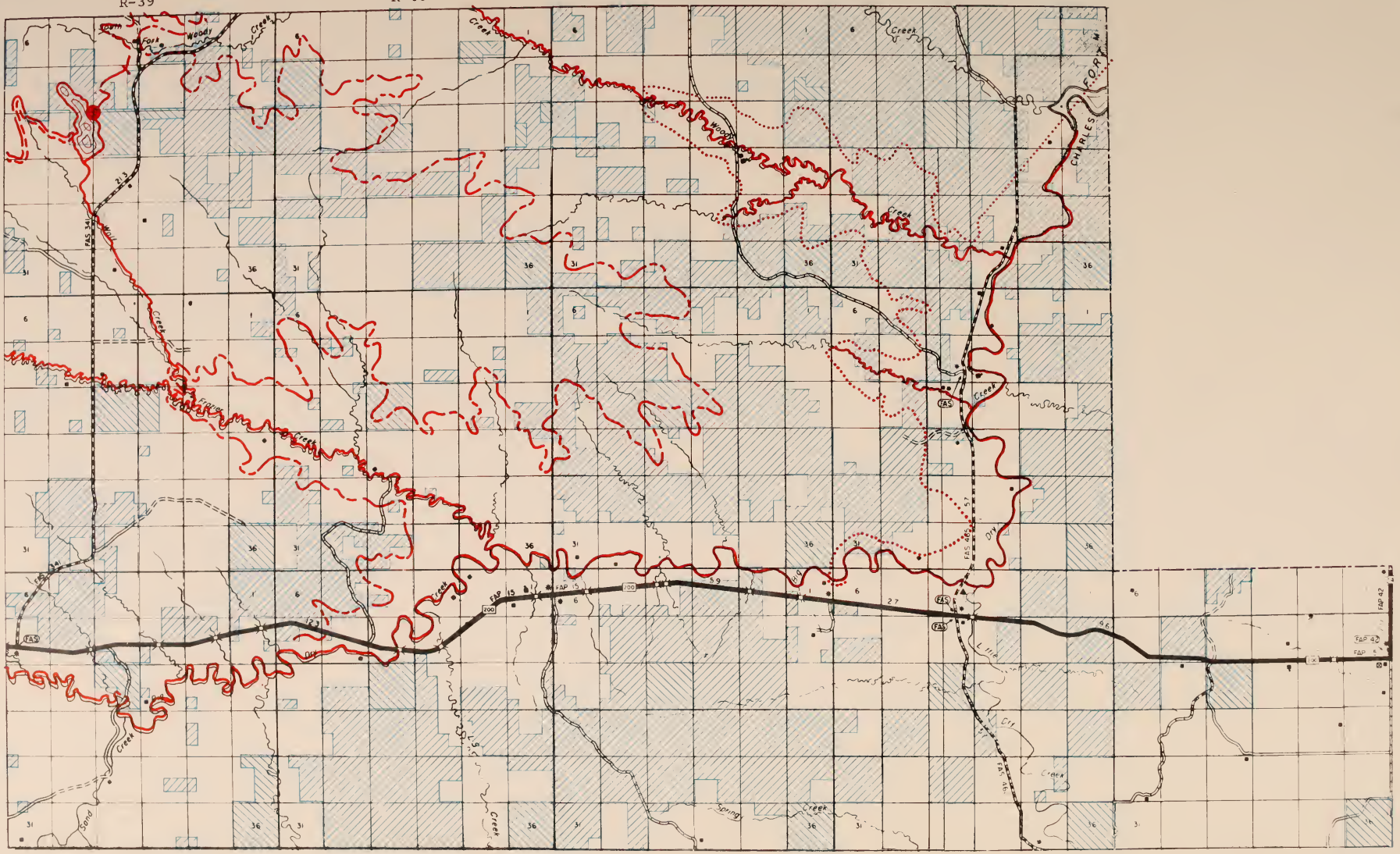


ALTERNATE IRRIGATION SYSTEMS -- PRESENT LAND OWNERSHIP

Alternate Irrigation Systems (red)
Present Land Ownership (blue)

GARFIELD COUNTY
PLATE 7:5

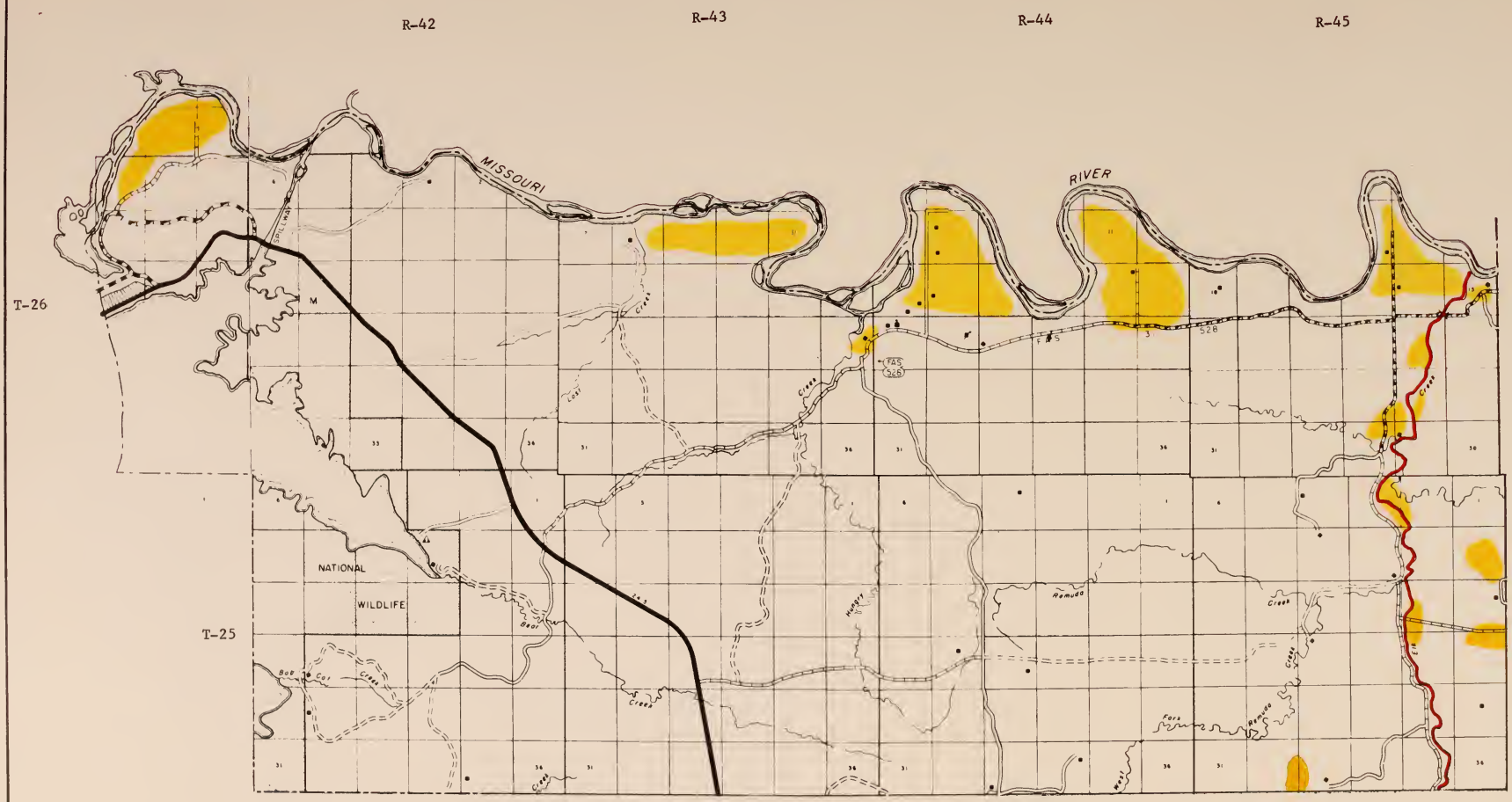


ALTERNATE IRRIGATION SYSTEMS -- POTENTIALLY IRRIGABLE LAND

Alternate Irrigation Systems (red)
Potentially Irrigable Land (yellow)

McCONE COUNTY
PLATE 1:3

ALTERNATE IRRIGATION SYSTEMS -- PRESENT LAND USE

Alternate Irrigation Systems (red)
Present Land Use (gold)

McCONE COUNTY
PLATE 1:4

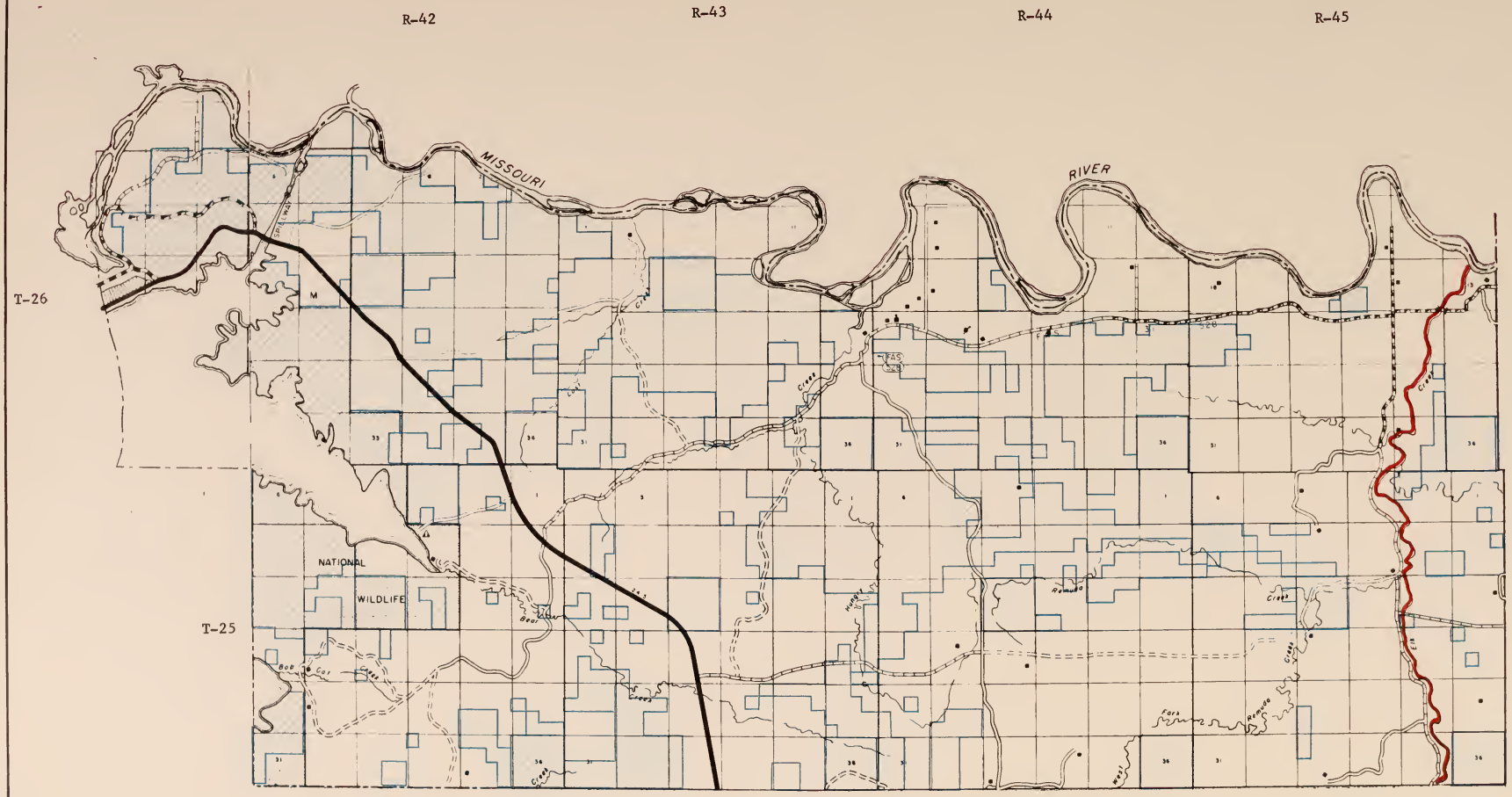


ALTERNATE IRRIGATION SYSTEMS -- PRESENT LAND OWNERSHIP

Alternate Irrigation Systems (red)
Present Land Ownership (blue)

McCONE COUNTY
PLATE 1:5

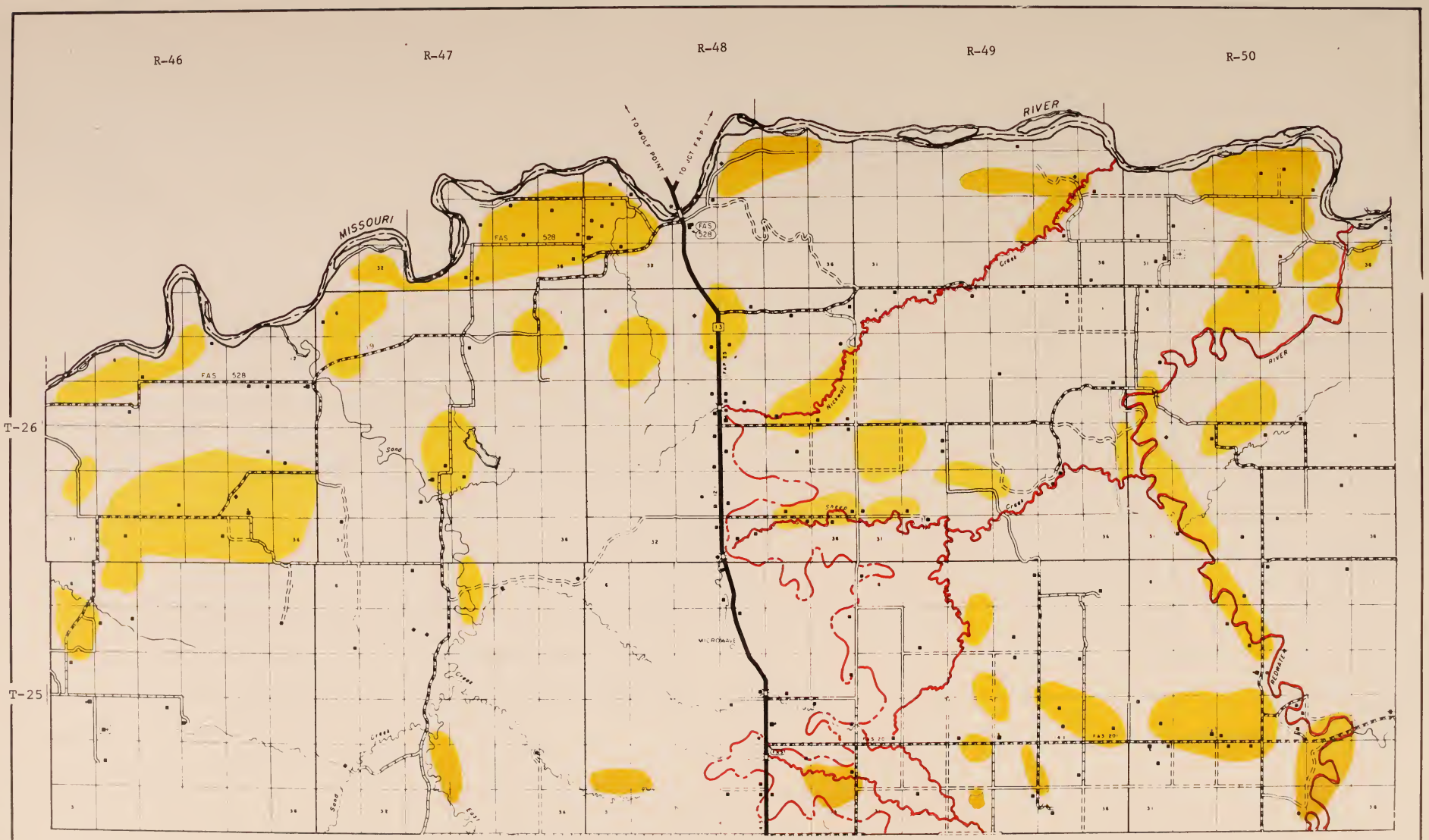


ALTERNATE IRRIGATION SYSTEMS -- POTENTIALLY IRRIGABLE LAND

Alternate Irrigation Systems (red)
Potentially Irrigable Land (yellow)

McCONE COUNTY
PLATE 2:3

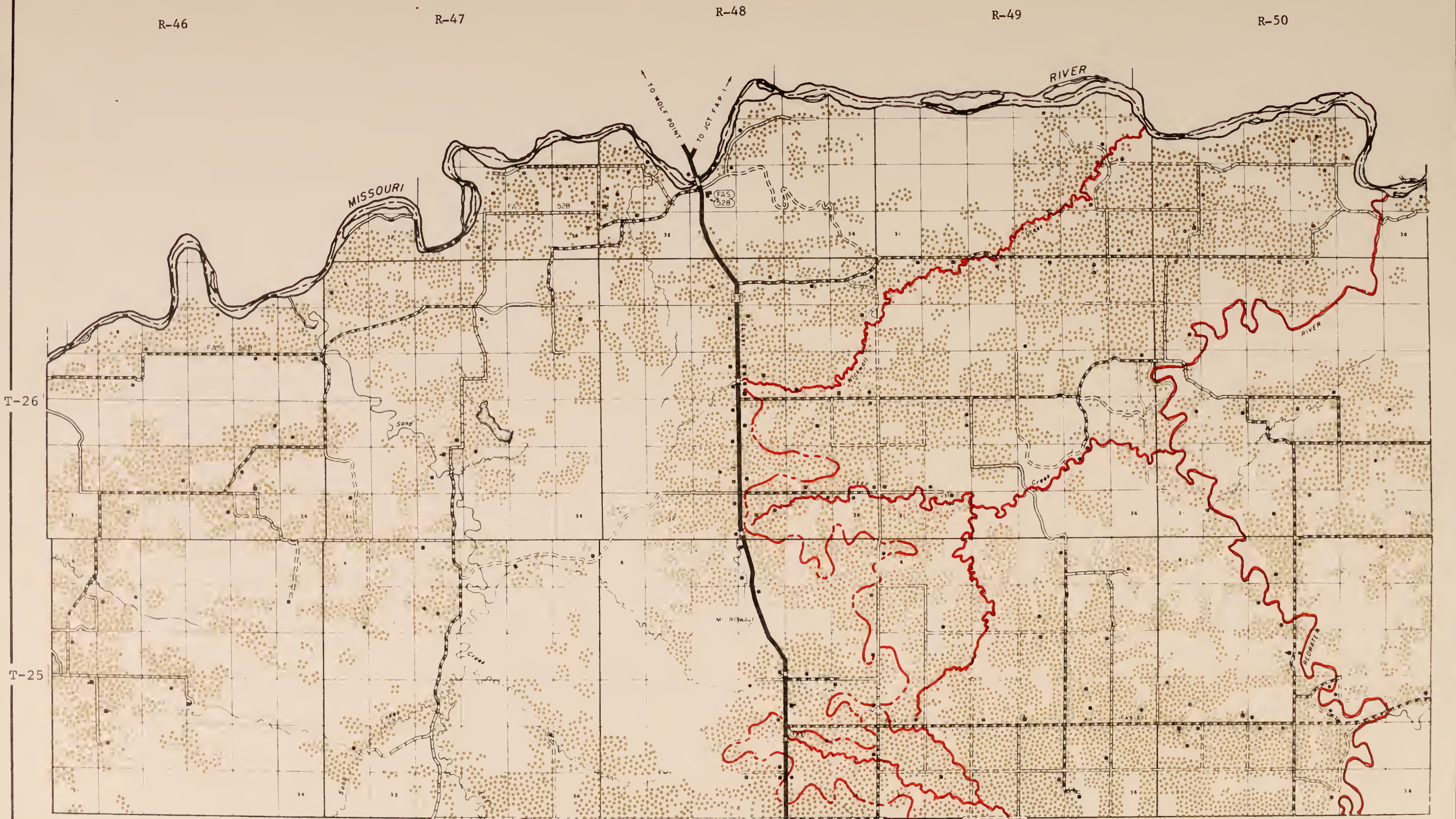


ALTERNATE IRRIGATION SYSTEMS -- PRESENT LAND USE

Alternate Irrigation Systems (red)
Present Land Use (gold)

McCONE COUNTY
PLATE 2:4

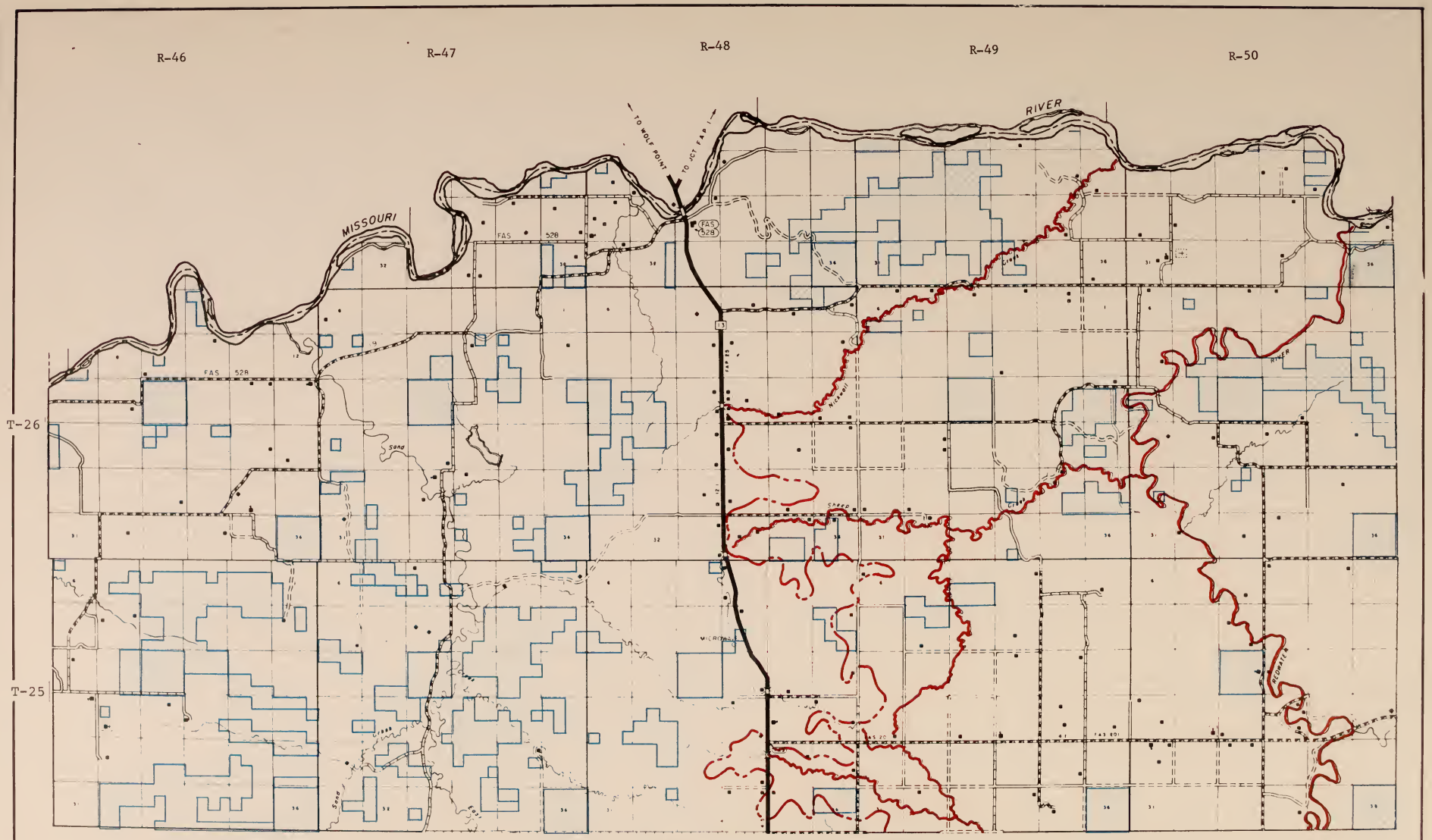


ALTERNATE IRRIGATION SYSTEMS -- PRESENT LAND OWNERSHIP

Alternate Irrigation Systems (red)
Present Land Ownership (blue)

McCONE COUNTY
PLATE 2:5

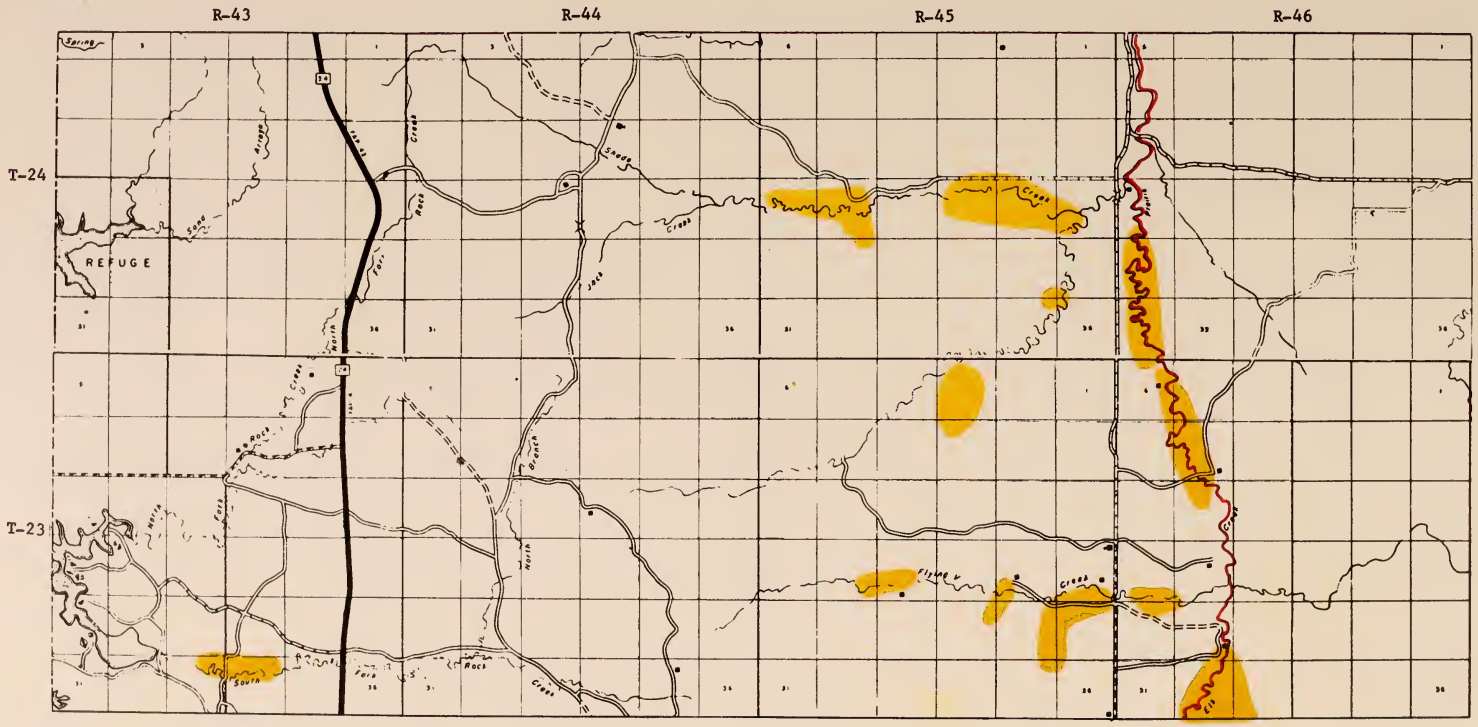


ALTERNATE IRRIGATION SYSTEMS -- POTENTIALLY IRRIGABLE LAND

Alternate Irrigation Systems (red)
Potentially Irrigable Land (yellow)

McCONE COUNTY
PLATE 3:3

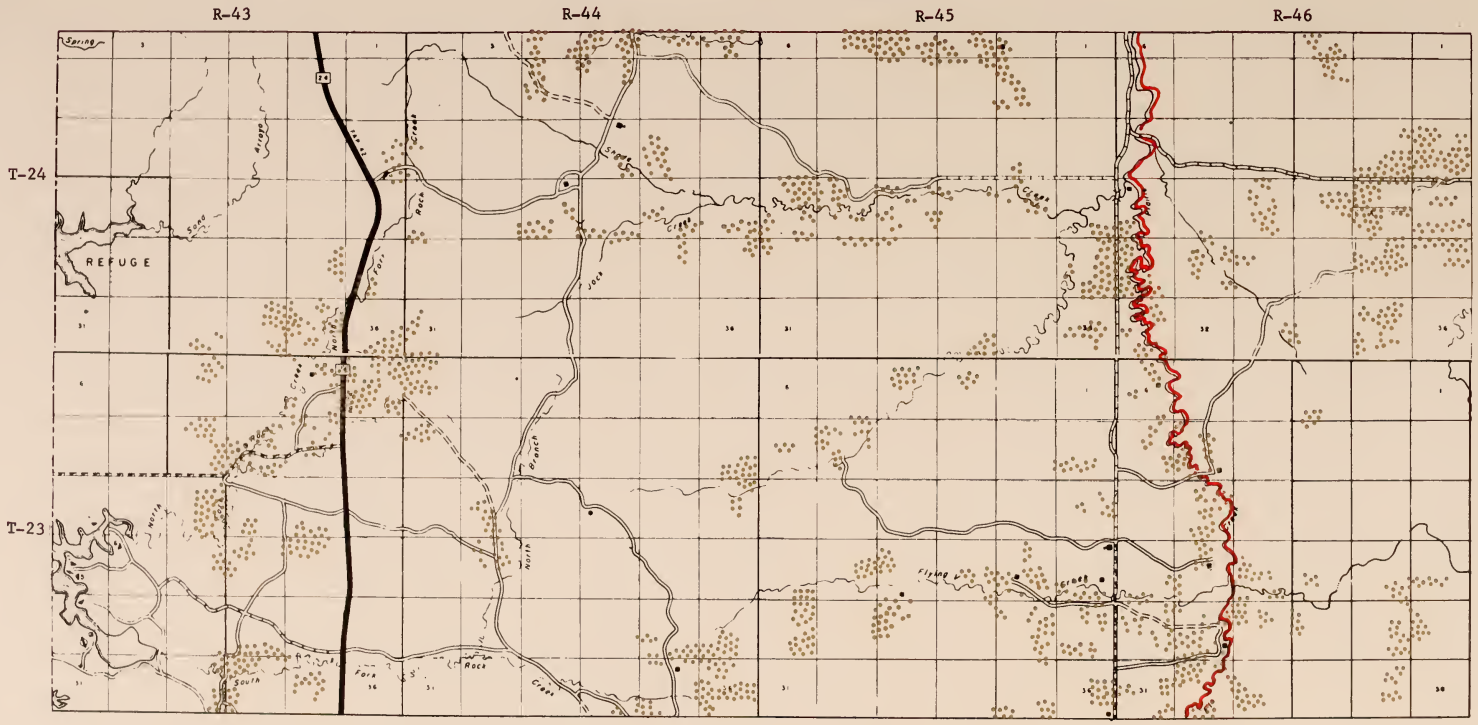


ALTERNATE IRRIGATION SYSTEMS -- PRESENT LAND USE

Alternate Irrigation Systems (red)
Present Land Use (gold)

McCONE COUNTY
PLATE 3:4

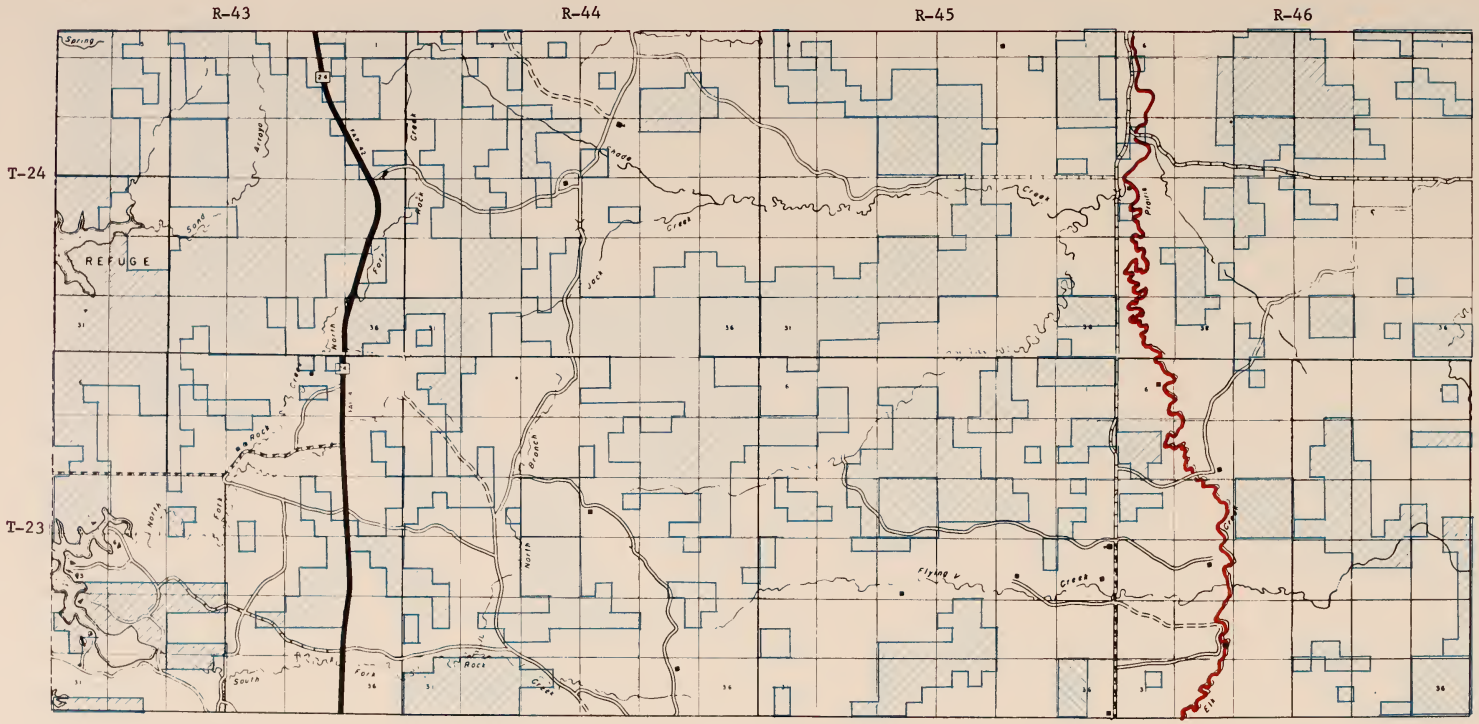


ALTERNATE IRRIGATION SYSTEMS -- PRESENT LAND OWNERSHIP

Alternate Irrigation Systems (red)
Present Land Ownership (blue)

McCONE COUNTY
PLATE 3:5

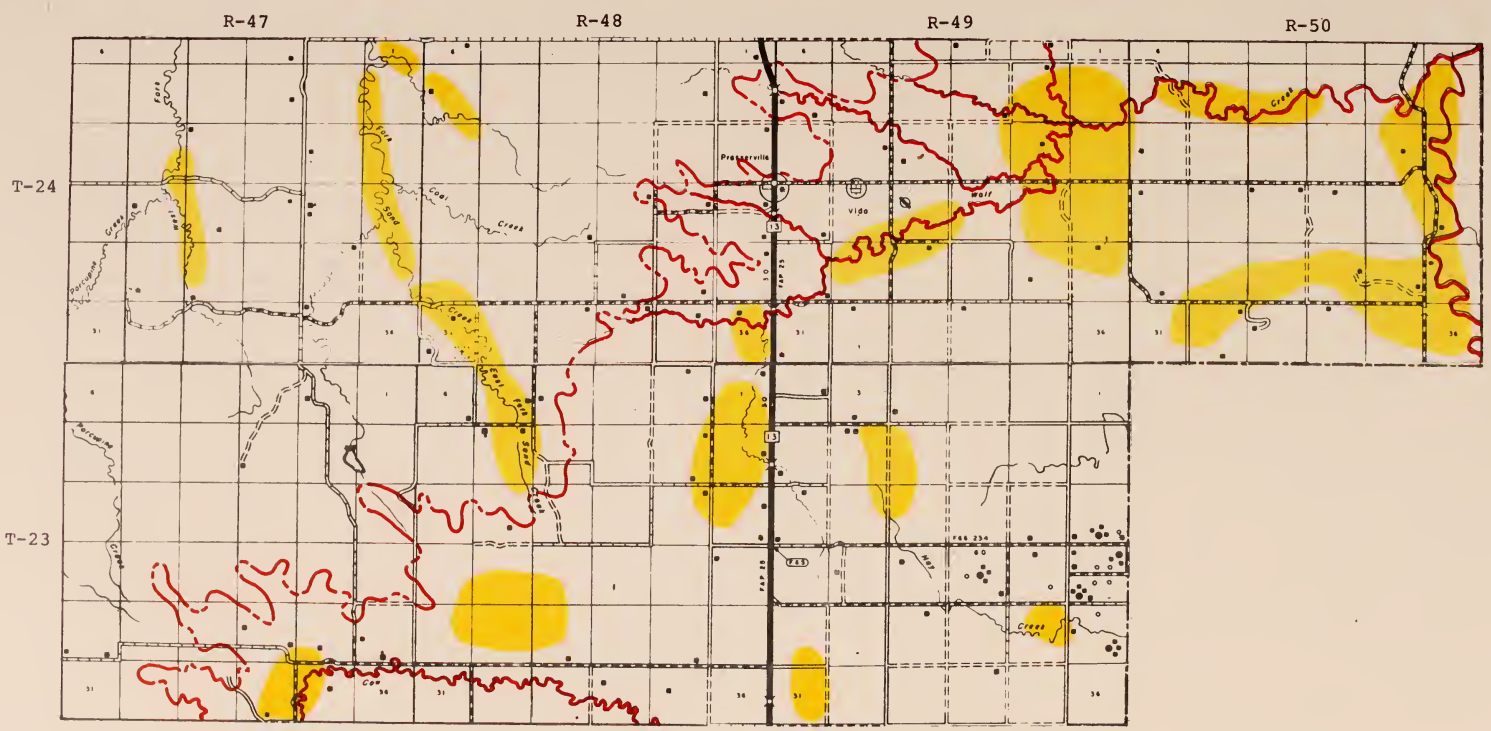


ALTERNATE IRRIGATION SYSTEMS -- POTENTIALLY IRRIGABLE LAND

Alternate Irrigation Systems (red)
Potentially Irrigable Land (yellow)

McCONE COUNTY
PLATE 4:3

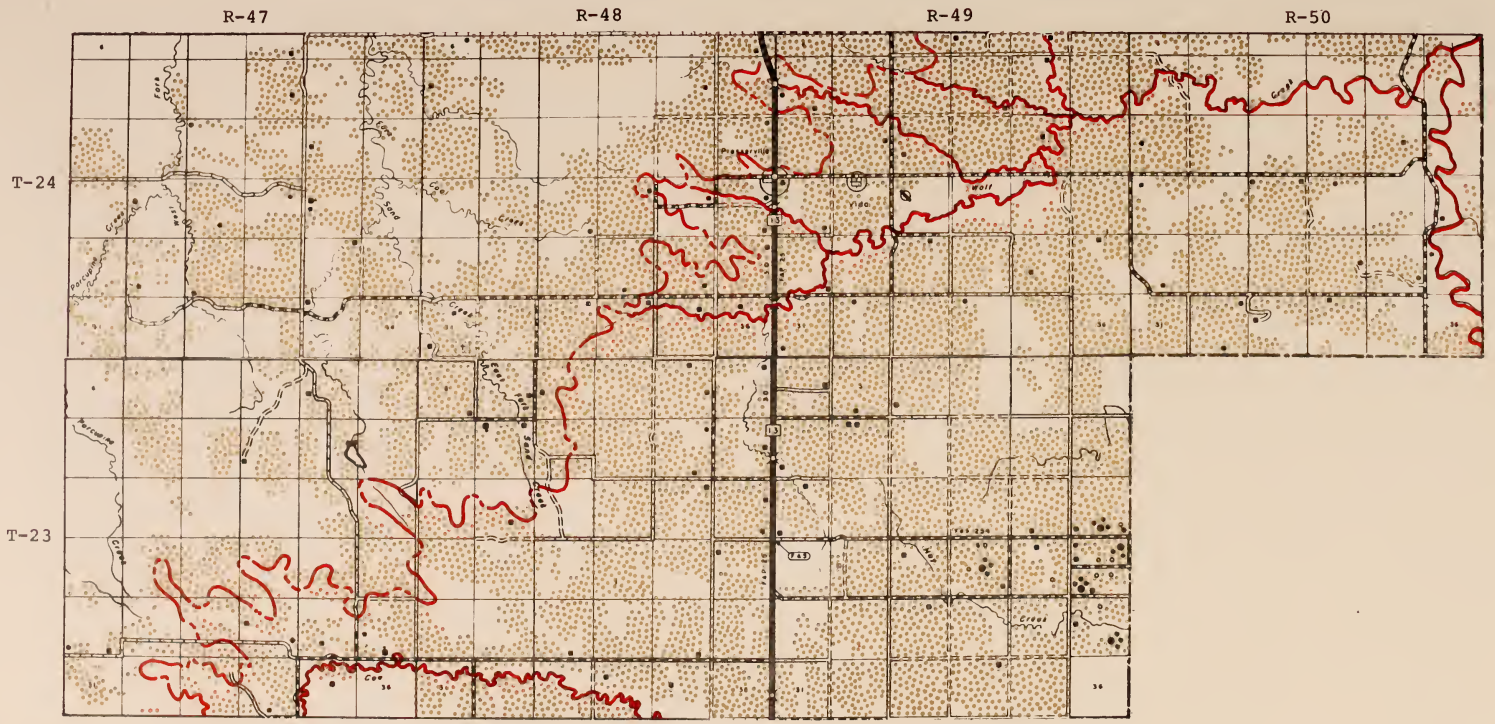


ALTERNATE IRRIGATION SYSTEMS -- PRESENT LAND USE

Alternate Irrigation Systems (red)
Present Land Use (gold)

McCONE COUNTY
PLATE 4:4

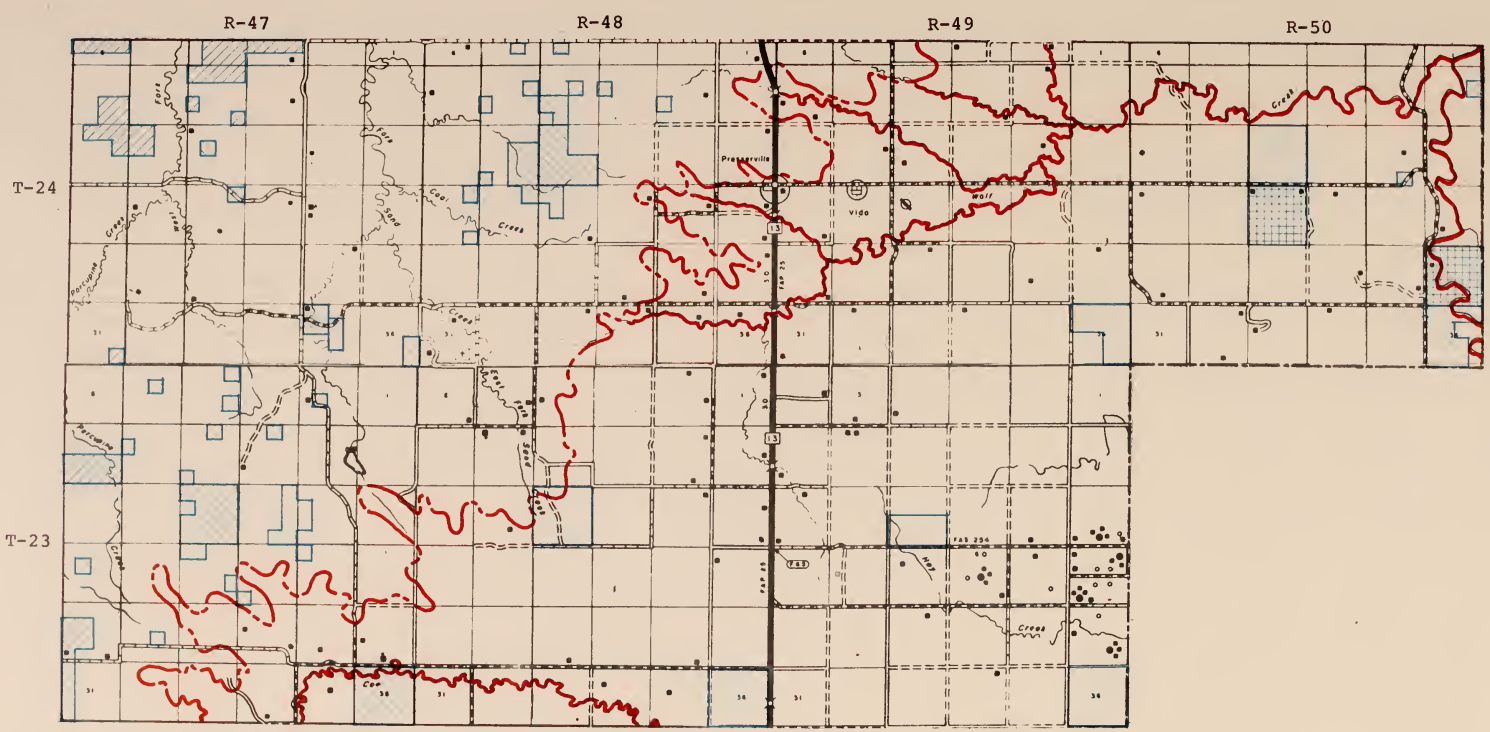


ALTERNATE IRRIGATION SYSTEMS -- PRESENT LAND OWNERSHIP

Alternate Irrigation Systems (red)
Present Land Ownership (blue)

McCONE COUNTY
PLATE 4:5

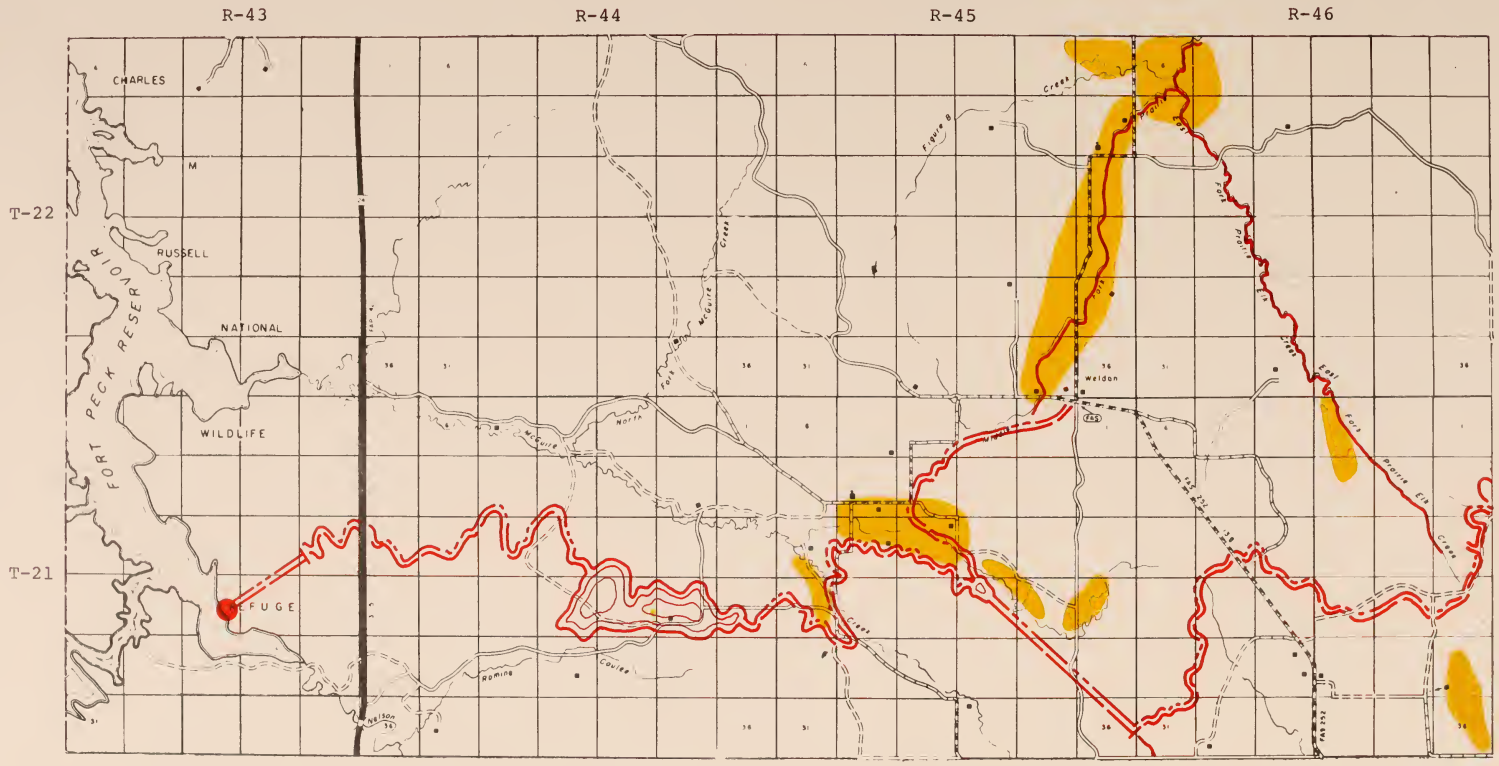


ALTERNATE IRRIGATION SYSTEMS -- POTENTIALLY IRRIGABLE LAND

Alternate Irrigation Systems (red)
Potentially Irrigable Land (yellow)

McCONE COUNTY
PLATE 5:3

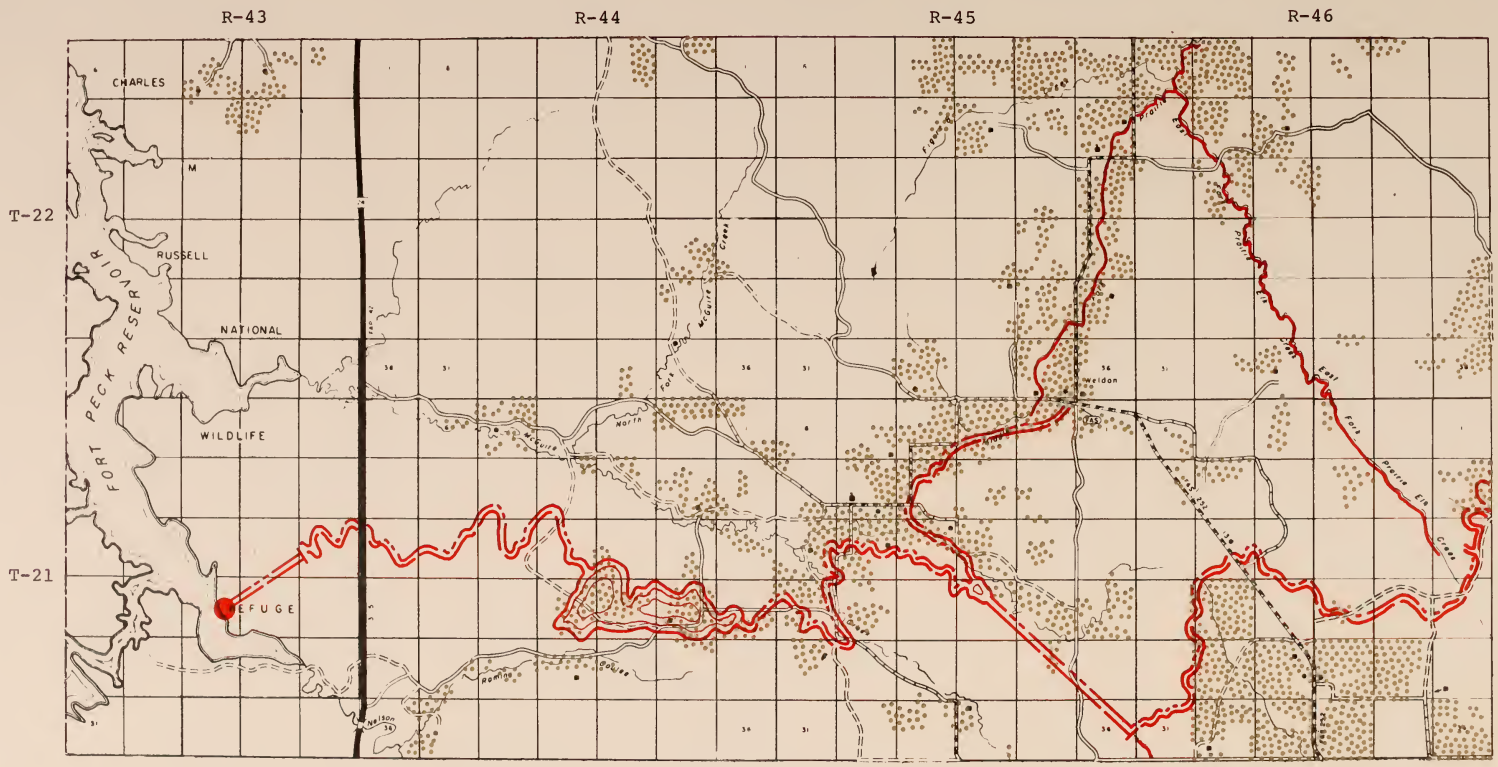


ALTERNATE IRRIGATION SYSTEMS -- PRESENT LAND USE

Alternate Irrigation Systems (red)
Present Land Use (gold)

McCONE COUNTY
PLATE 5:4

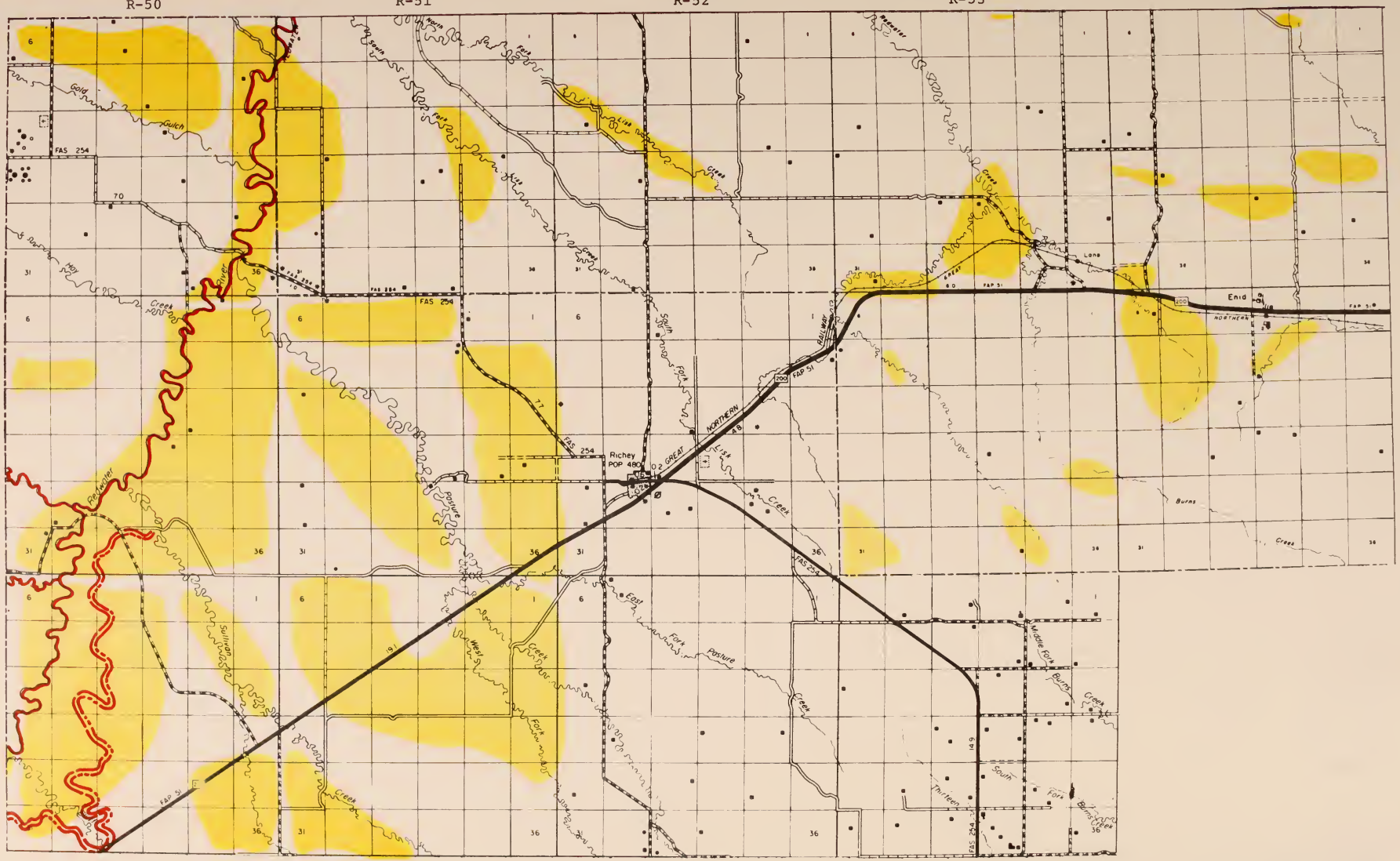


ALTERNATE IRRIGATION SYSTEMS -- POTENTIALLY IRRIGABLE LAND

Alternate Irrigation Systems (red)
Potentially Irrigable Land (yellow)

DAWSON - RICHLAND COUNTIES
PLATE 3:3

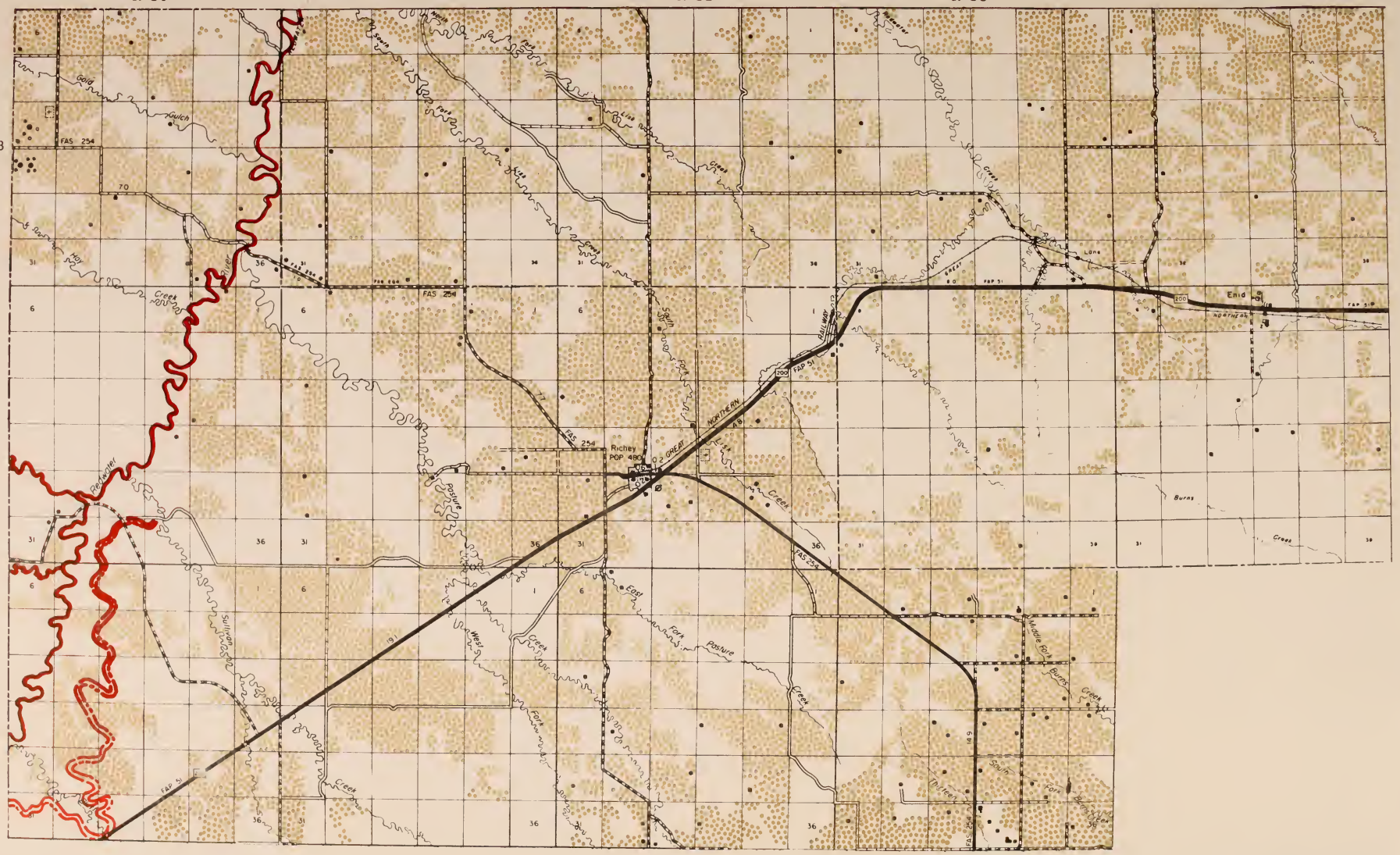


ALTERNATE IRRIGATION SYSTEMS -- PRESENT LAND USE

Alternate Irrigation Systems (red)
Present Land Use (gold)

DAWSON - RICHLAND COUNTIES
PLATE 3:4

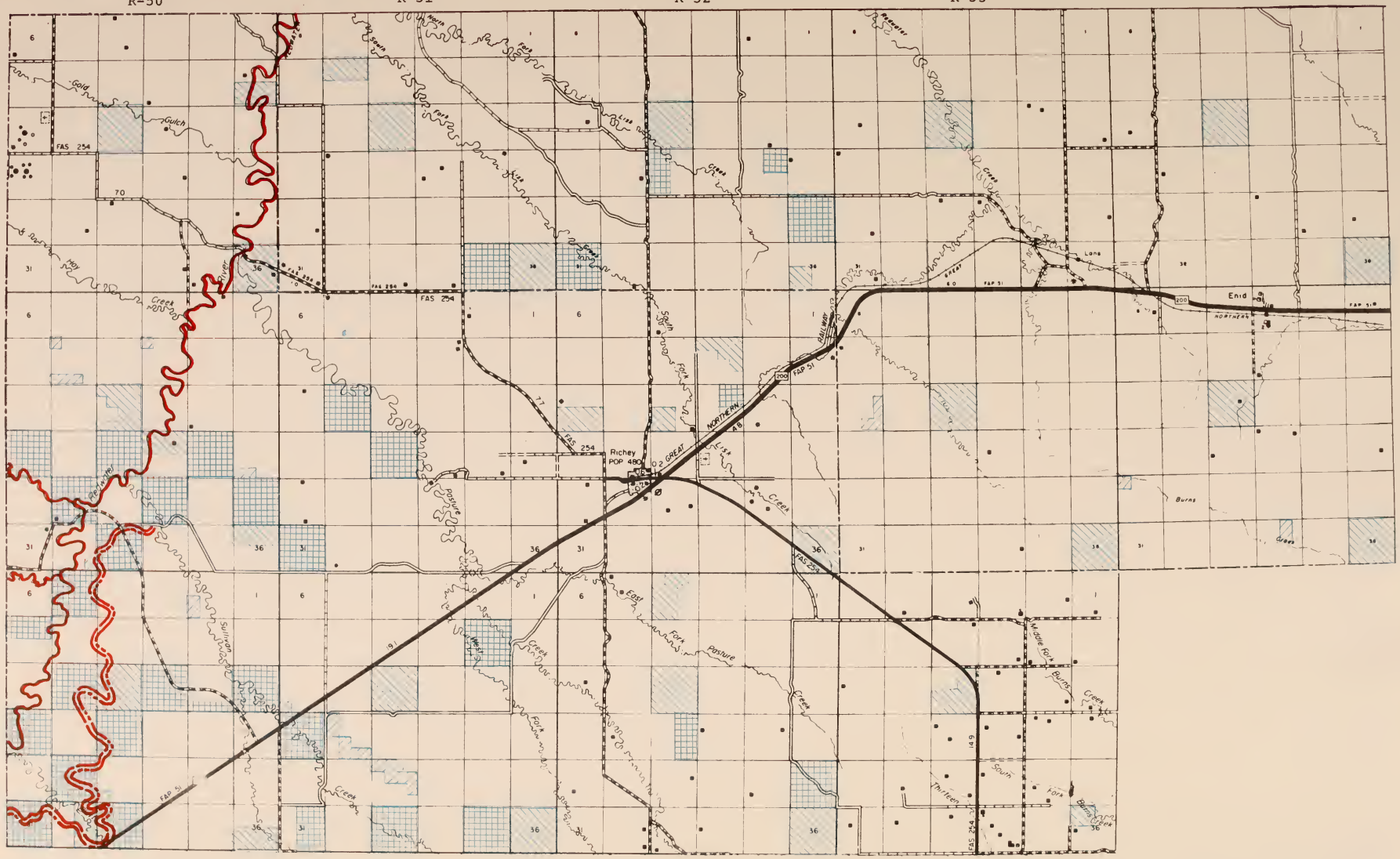


ALTERNATE IRRIGATION SYSTEMS -- PRESENT LAND OWNERSHIP

Alternate Irrigation Systems (red)
Present Land Ownership (blue)

DAWSON - RICHLAND COUNTIES
PLATE 3:5

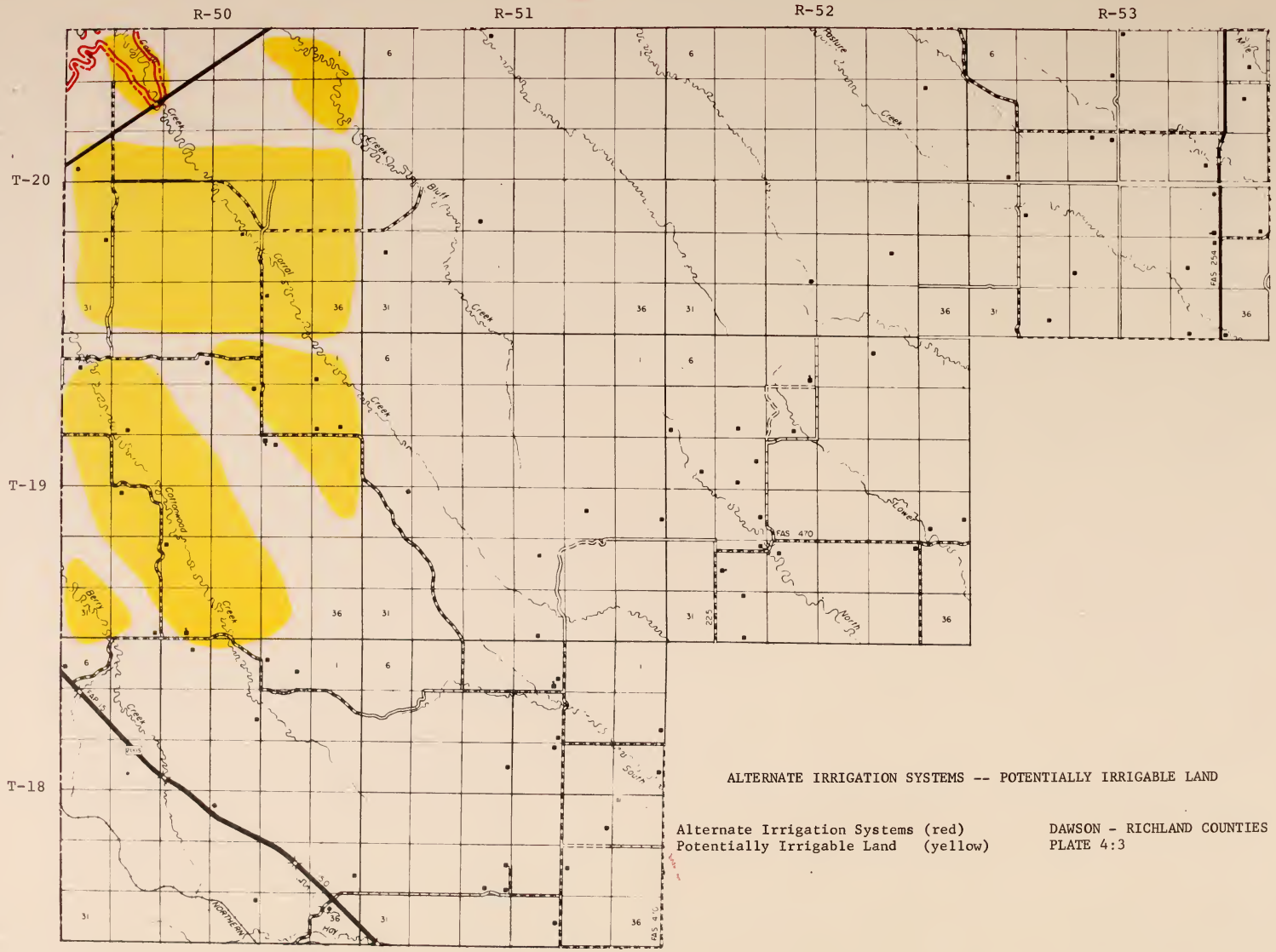


ALTERNATE IRRIGATION SYSTEMS -- POTENTIALLY IRRIGABLE LAND

Alternate Irrigation Systems (red)
Potentially Irrigable Land (yellow)

DAWSON - RICHLAND COUNTIES
PLATE 4:3

ALTERNATE IRRIGATION SYSTEMS -- PRESENT LAND USE

Alternate Irrigation Systems (red)
Present Land Use (gold)

DAWSON - RICHLAND COUNTIES
PLATE 4:4

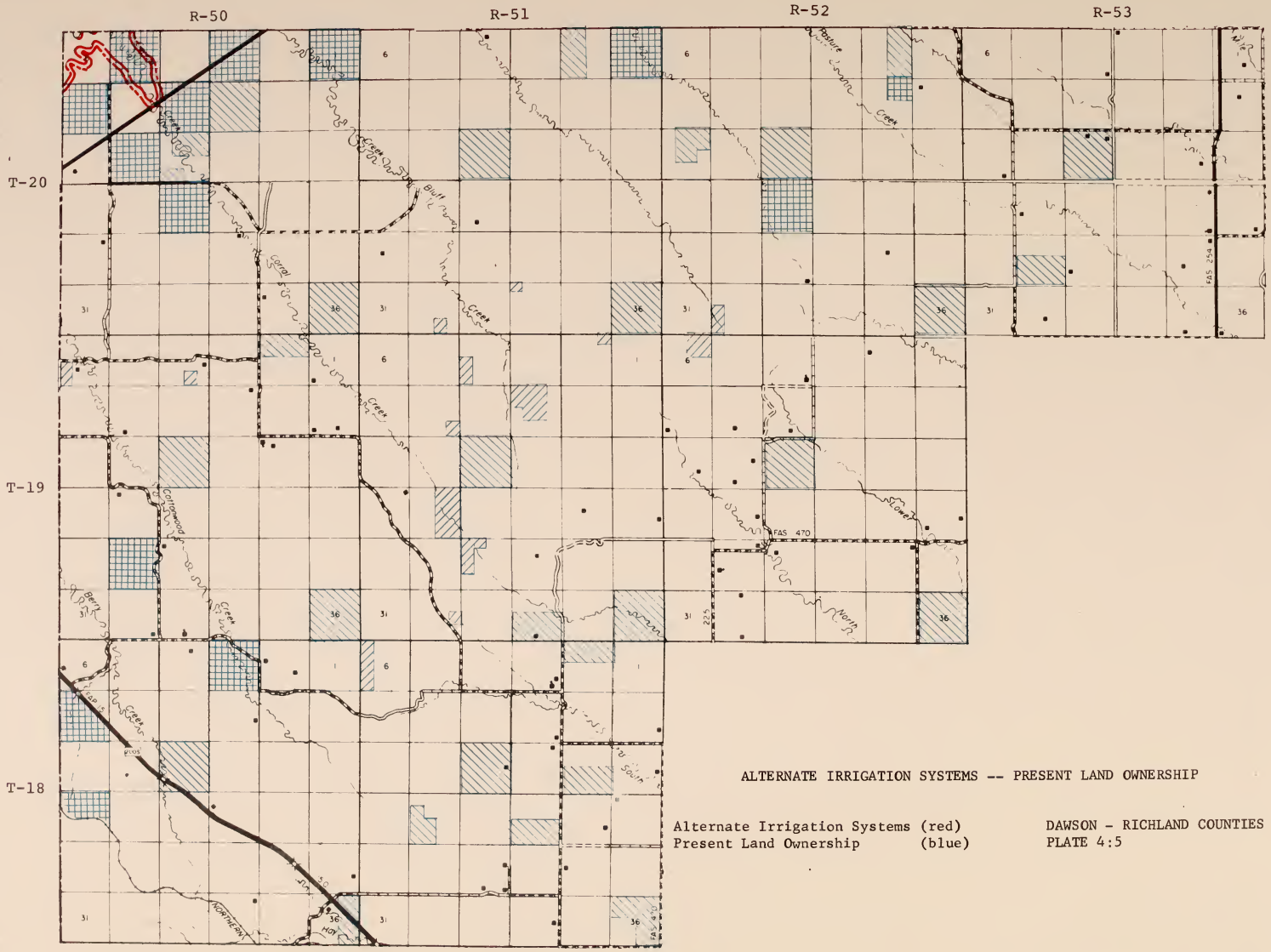


ALTERNATE IRRIGATION SYSTEMS -- PRESENT LAND OWNERSHIP

Alternate Irrigation Systems (red)
Present Land Ownership (blue)

DAWSON - RICHLAND COUNTIES
PLATE 4:5

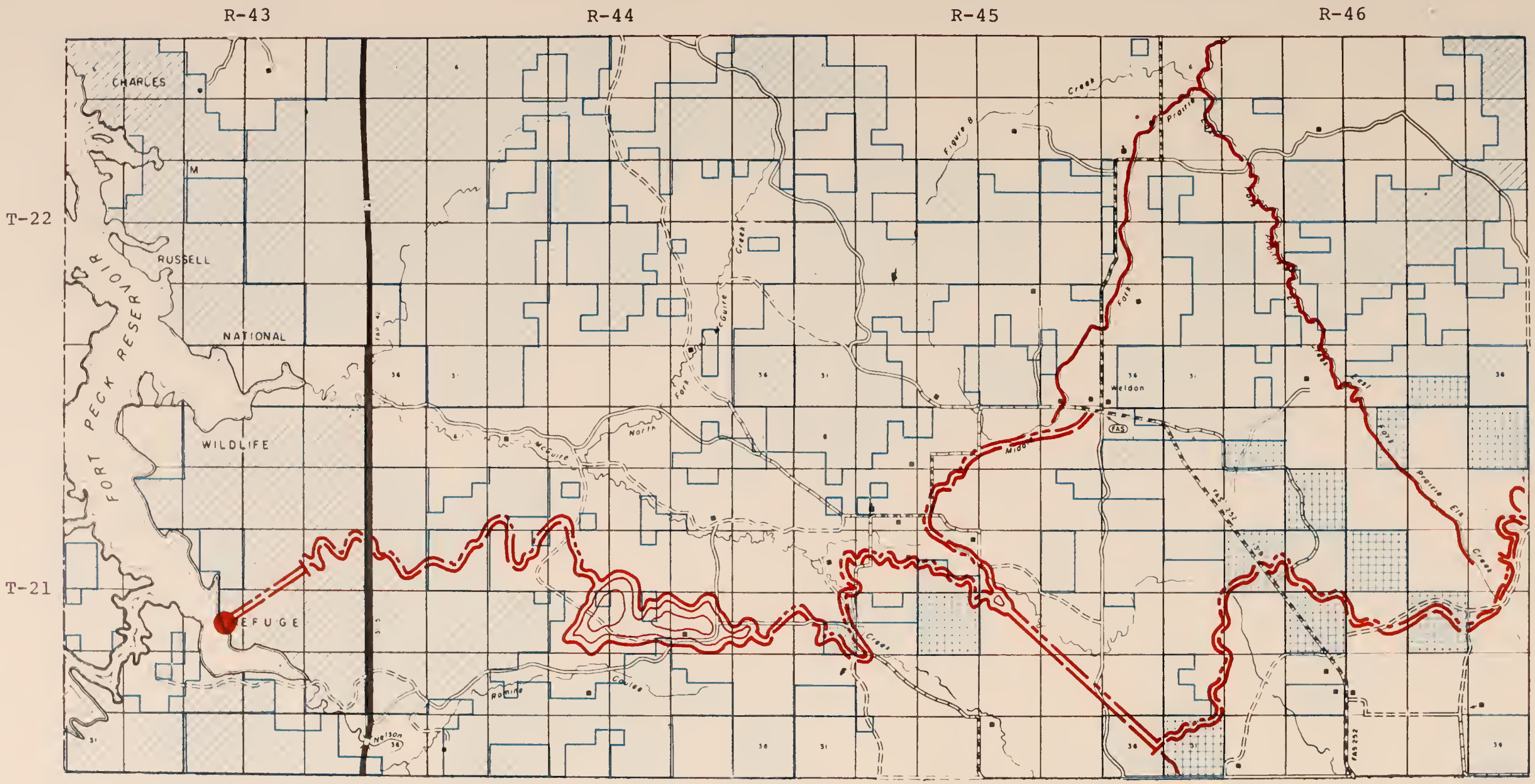


ALTERNATE IRRIGATION SYSTEMS -- PRESENT LAND OWNERSHIP

Alternate Irrigation Systems (red)
Present Land Ownership (blue)

McCONE COUNTY
PLATE 5:5

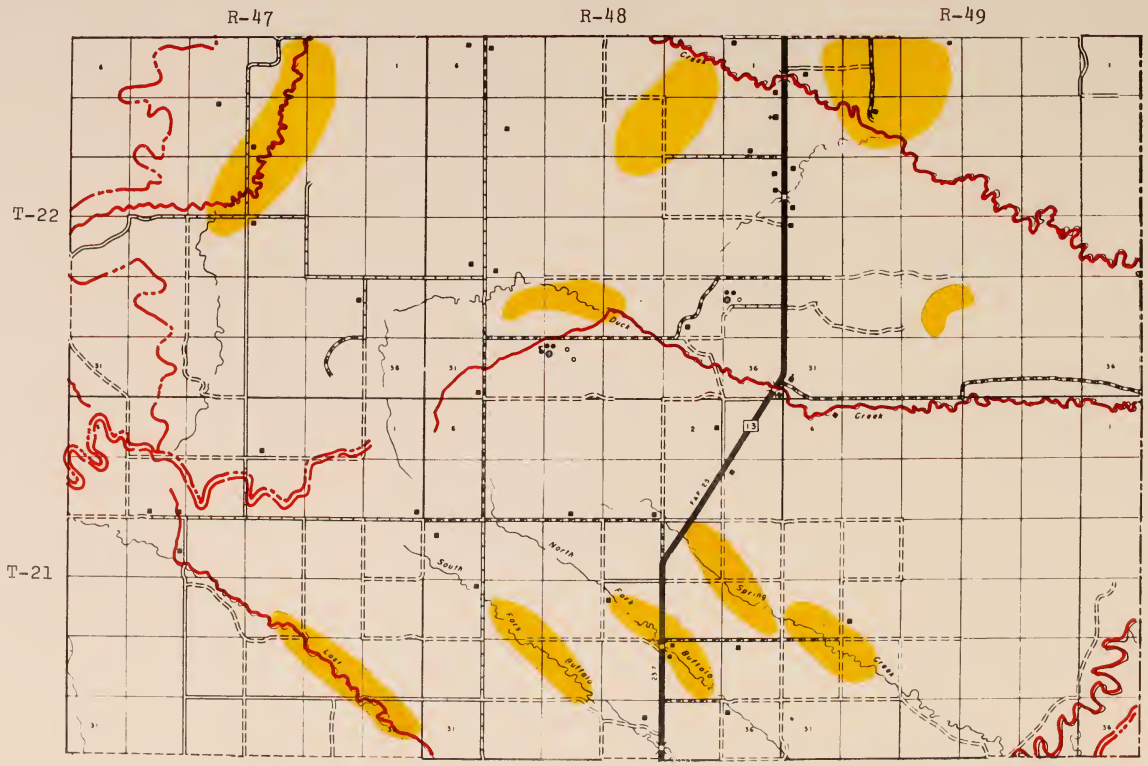


ALTERNATE IRRIGATION SYSTEMS -- POTENTIALLY IRRIGABLE LAND

Alternate Irrigation Systems (red)
Potentially Irrigable Land (yellow)

McCONE COUNTY
PLATE 6:3

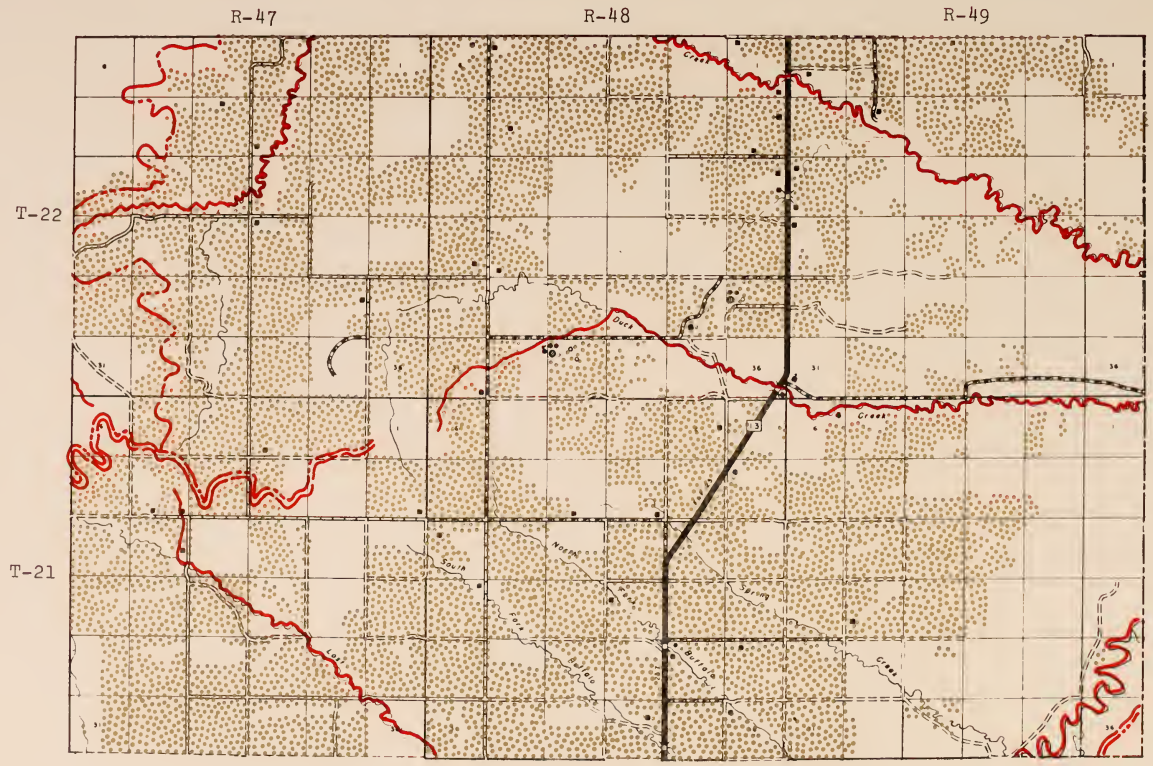


ALTERNATE IRRIGATION SYSTEMS -- PRESENT LAND USE

Alternate Irrigation Systems (red)
Present Land Use (gold)

McCONE COUNTY
PLATE 6:4

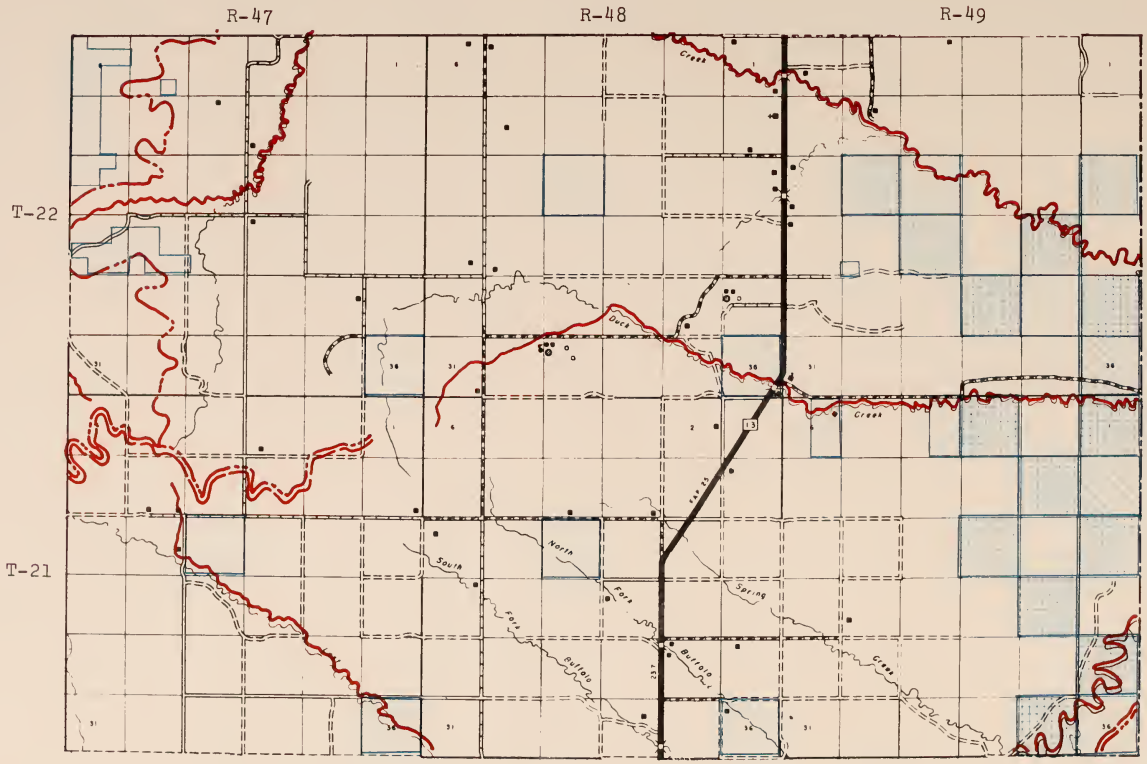


ALTERNATE IRRIGATION SYSTEMS -- PRESENT LAND OWNERSHIP

Alternate Irrigation Systems (red)
Present Land Ownership (blue)

McCONE COUNTY
PLATE 6:5

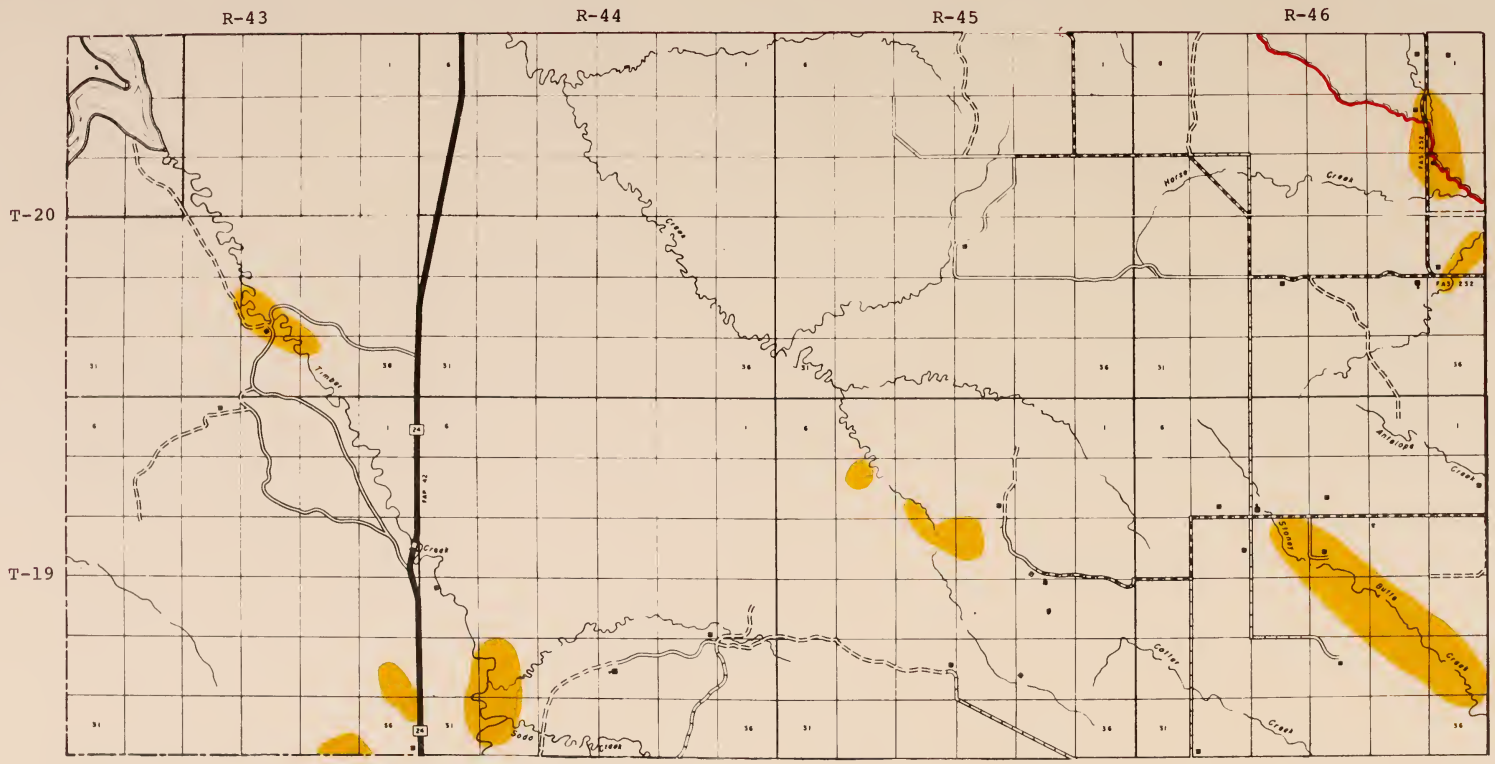


ALTERNATE IRRIGATION SYSTEMS -- POTENTIALLY IRRIGABLE LAND

Alternate Irrigation Systems (red)
Potentially Irrigable Land (yellow)

McCONE COUNTY
PLATE 7:3

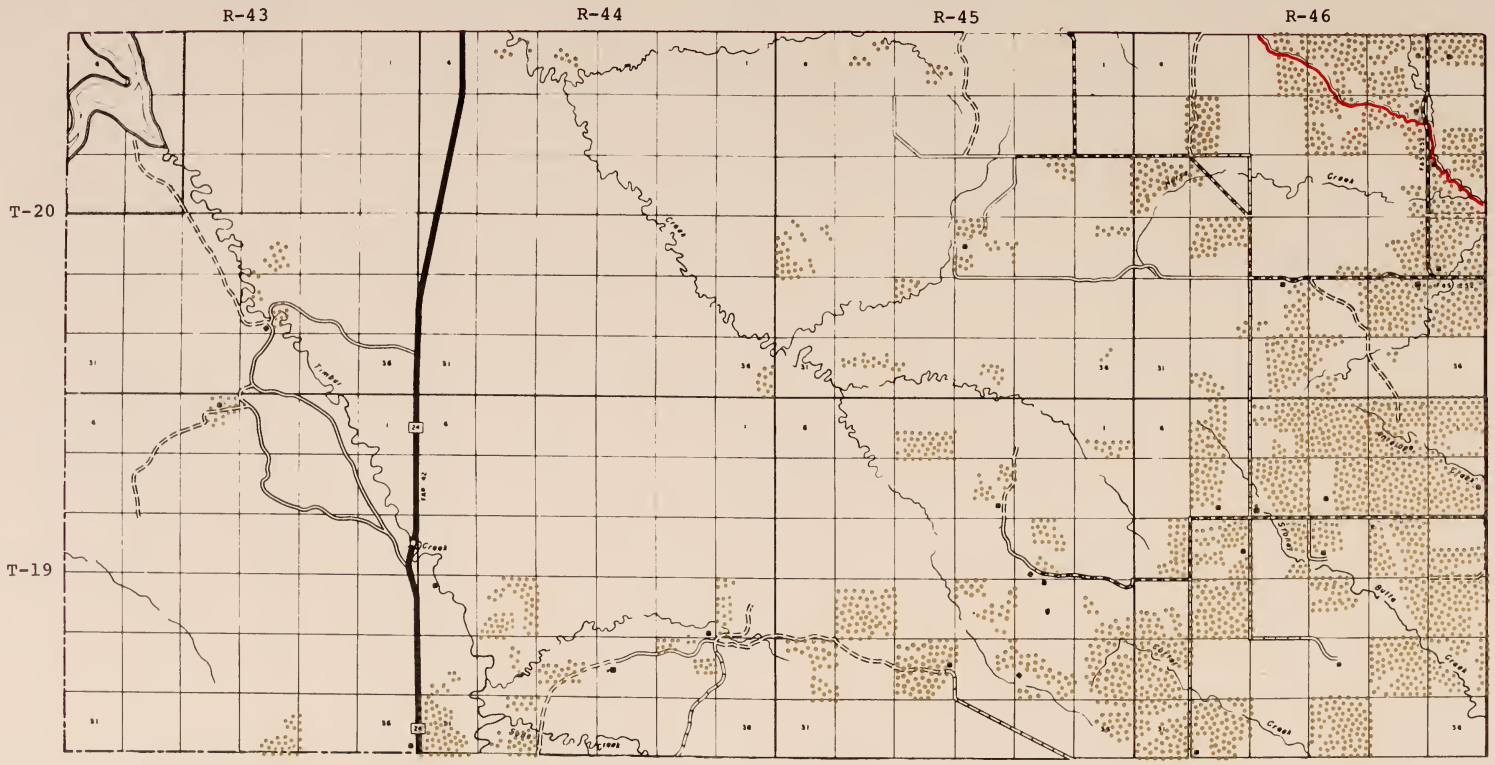


ALTERNATE IRRIGATION SYSTEMS -- PRESENT LAND USE

Alternate Irrigation Systems (red)
Present Land Use (gold)

McCONE COUNTY
PLATE 7:4

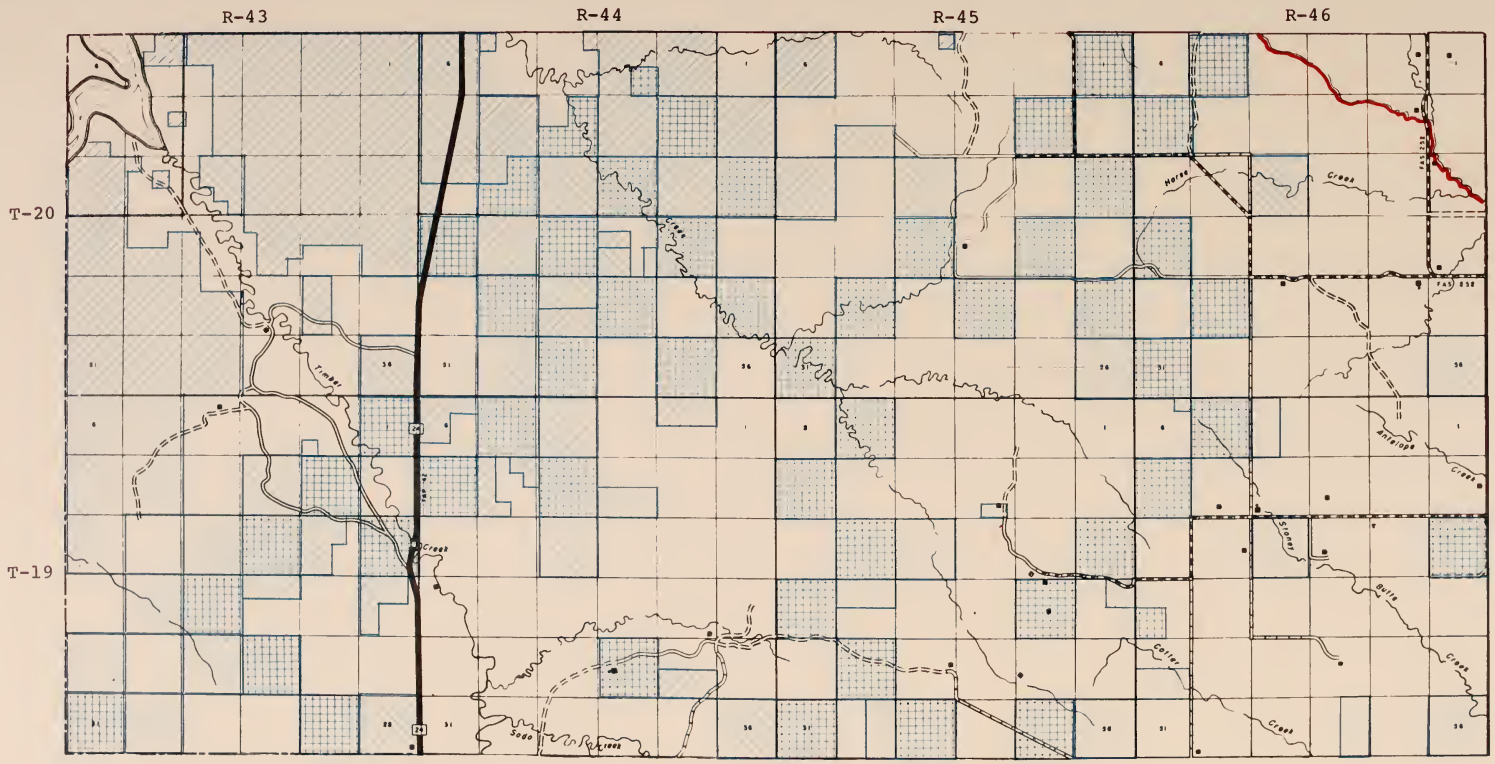


ALTERNATE IRRIGATION SYSTEMS -- PRESENT LAND OWNERSHIP

Alternate Irrigation Systems (red)
Present Land Ownership (blue)

McCONE COUNTY
PLATE 7:5

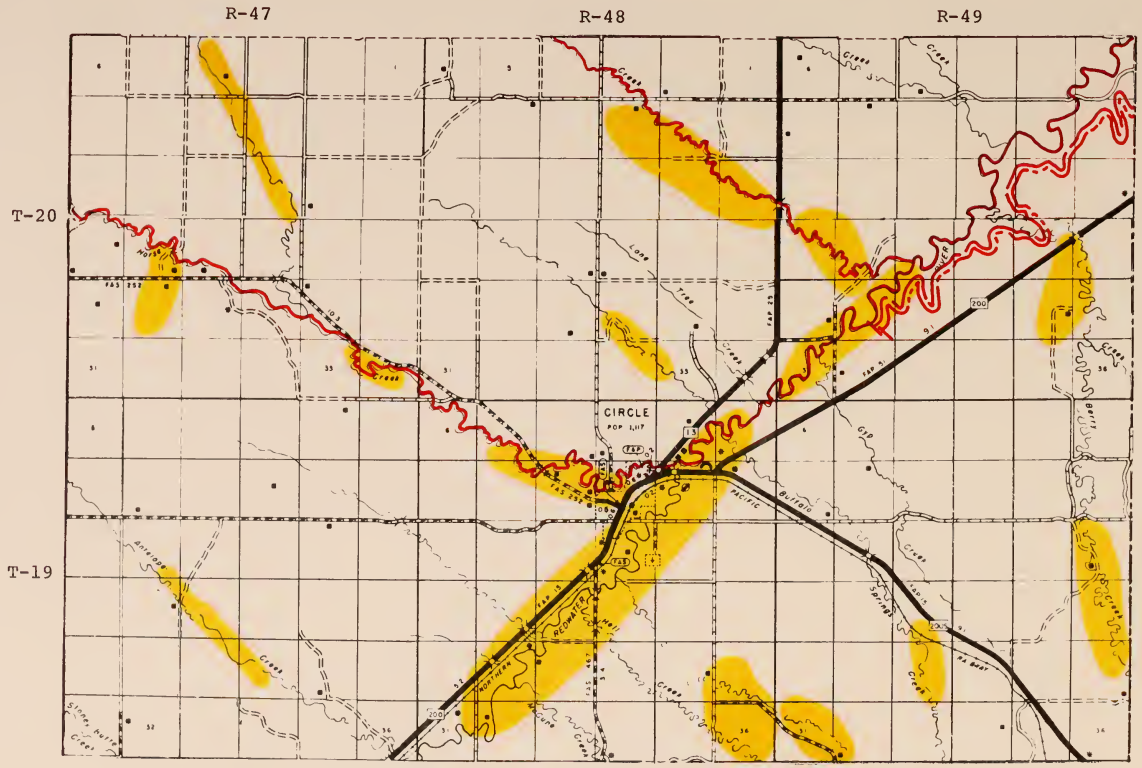


ALTERNATE IRRIGATION SYSTEMS -- POTENTIALLY IRRIGABLE LAND

Alternate Irrigation Systems (red)
Potentially Irrigable Land (yellow)

McCONE COUNTY
PLATE 8:3

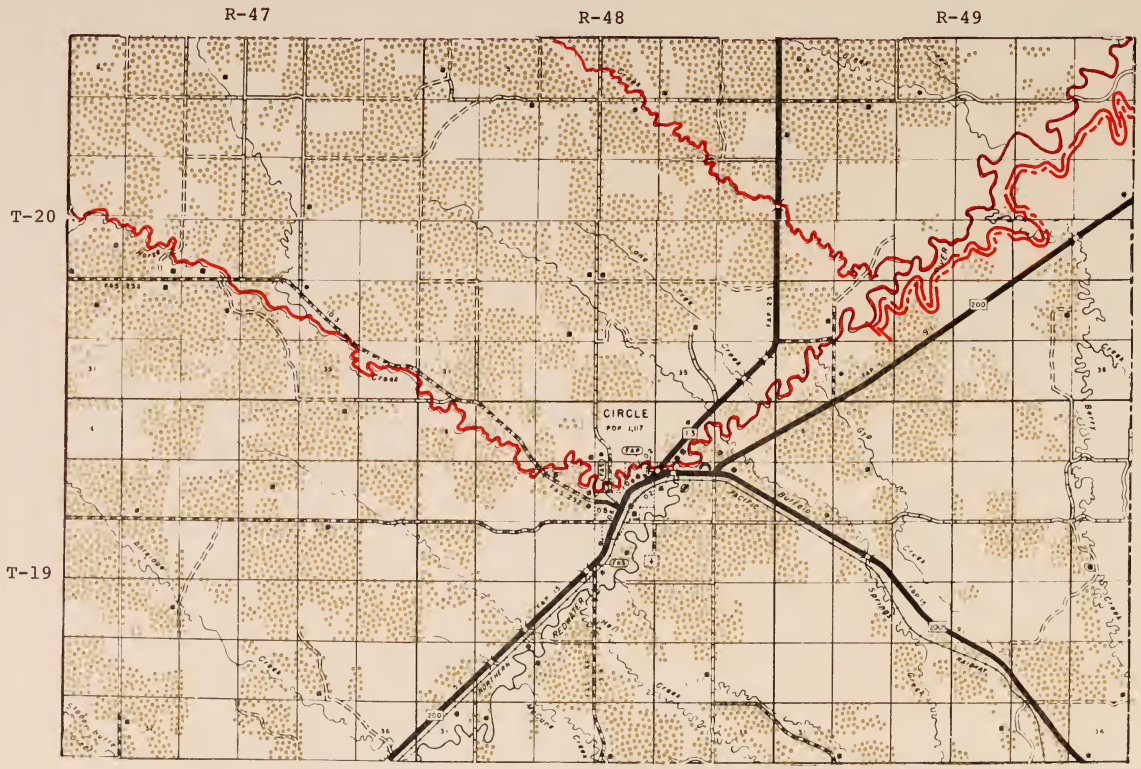


ALTERNATE IRRIGATION SYSTEMS -- PRESENT LAND USE

Alternate Irrigation Systems (red)
Present Land Use (gold)

McCONE COUNTY
PLATE 8:4

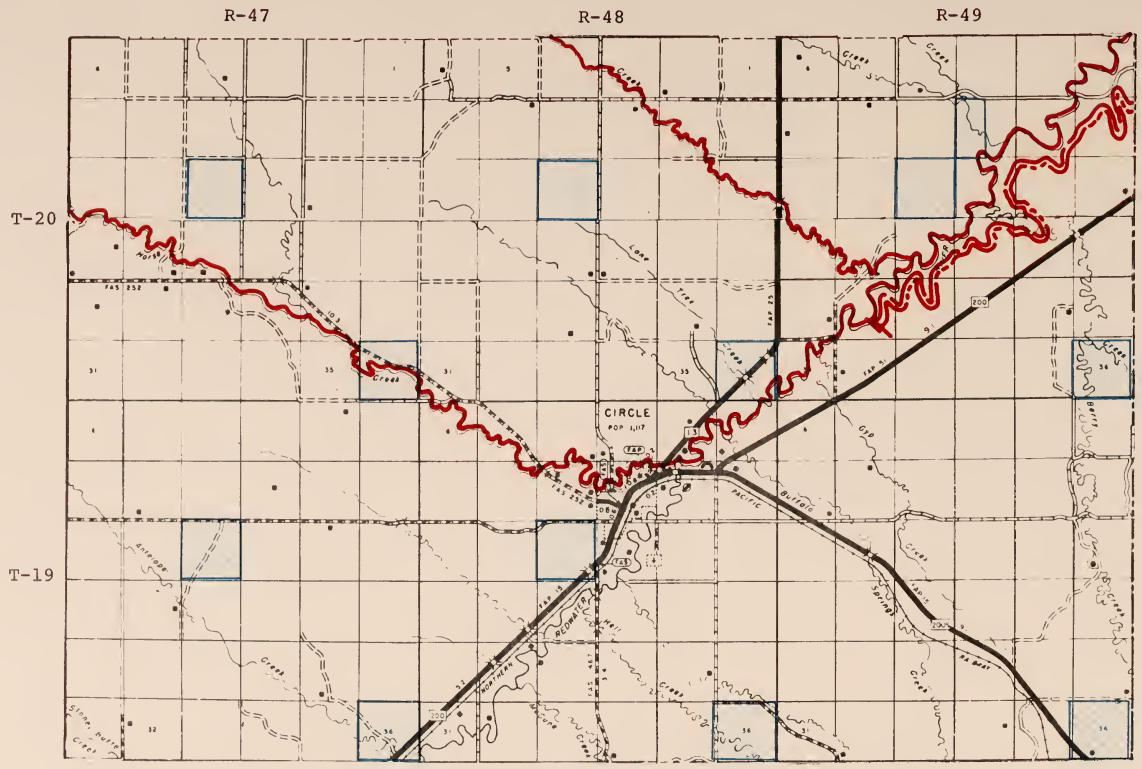


ALTERNATE IRRIGATION SYSTEMS -- PRESENT LAND OWNERSHIP

Alternate Irrigation Systems (red)
Present Land Ownership (blue)

McCONE COUNTY
PLATE 8:5

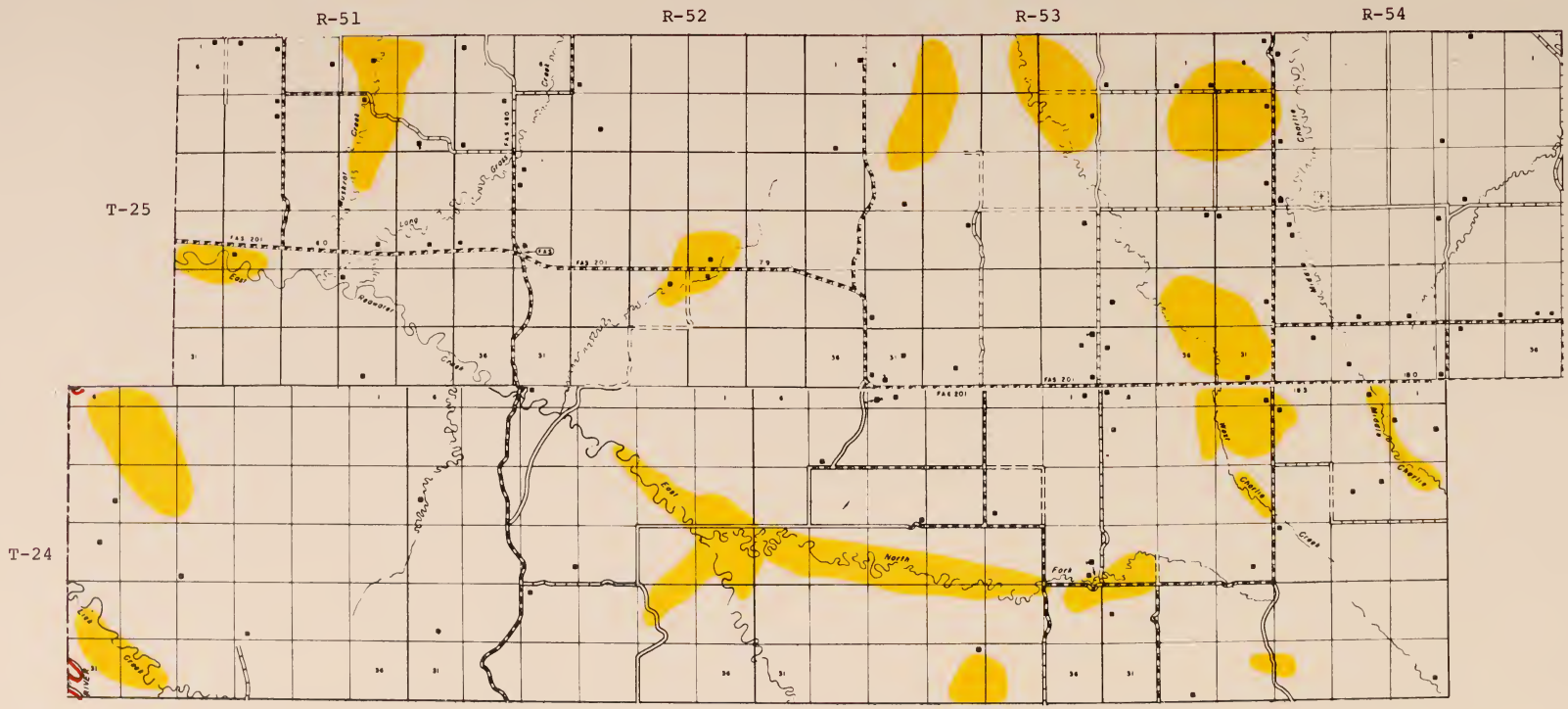


ALTERNATE IRRIGATION SYSTEMS -- POTENTIALLY IRRIGABLE LAND

Alternate Irrigation Systems (red)
Potentially Irrigable Land (yellow)

DAWSON - RICHLAND COUNTIES
PLATE 2:3

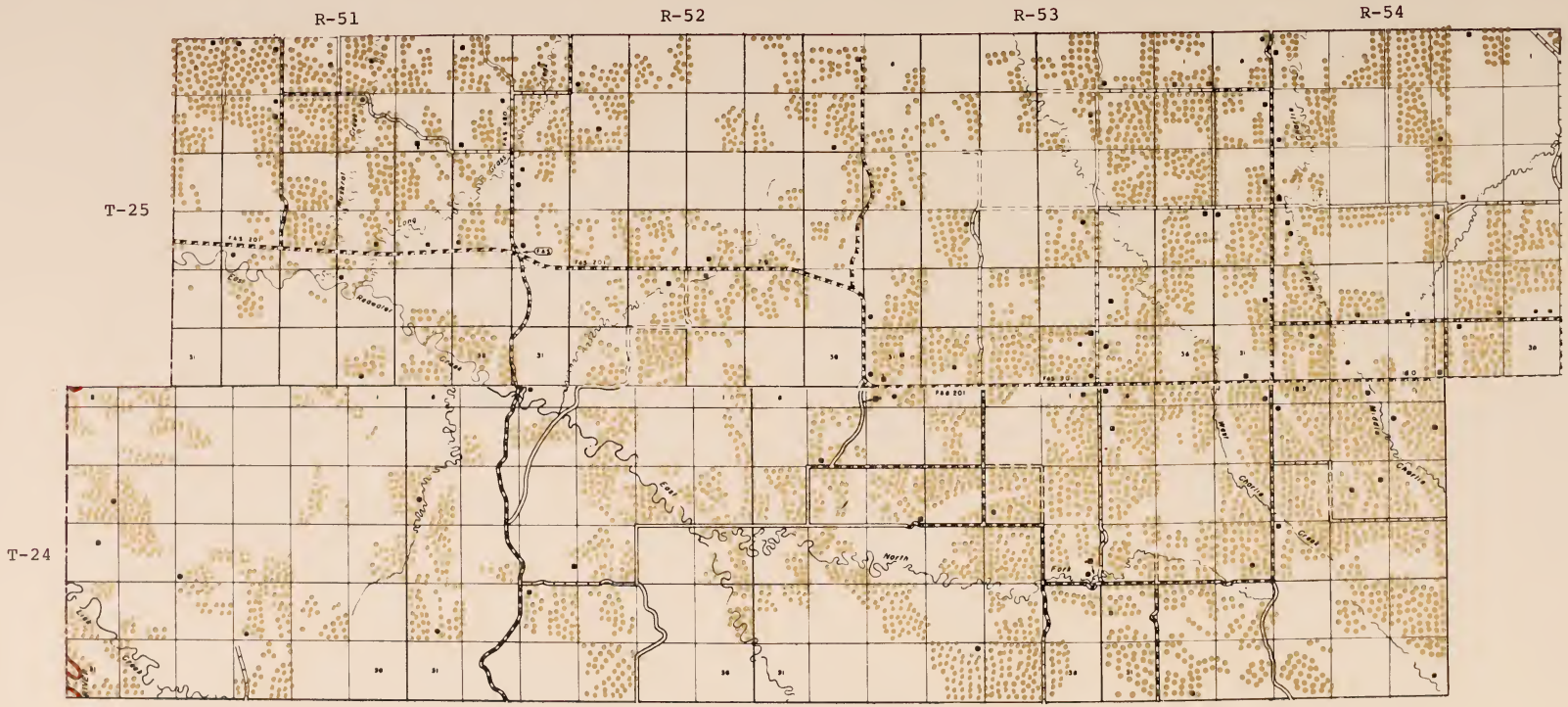


ALTERNATE IRRIGATION SYSTEMS -- PRESENT LAND USE

Alternate Irrigation Systems (red)
Present Land Use (gold)

DAWSON - RICHLAND COUNTIES
PLATE 2:4

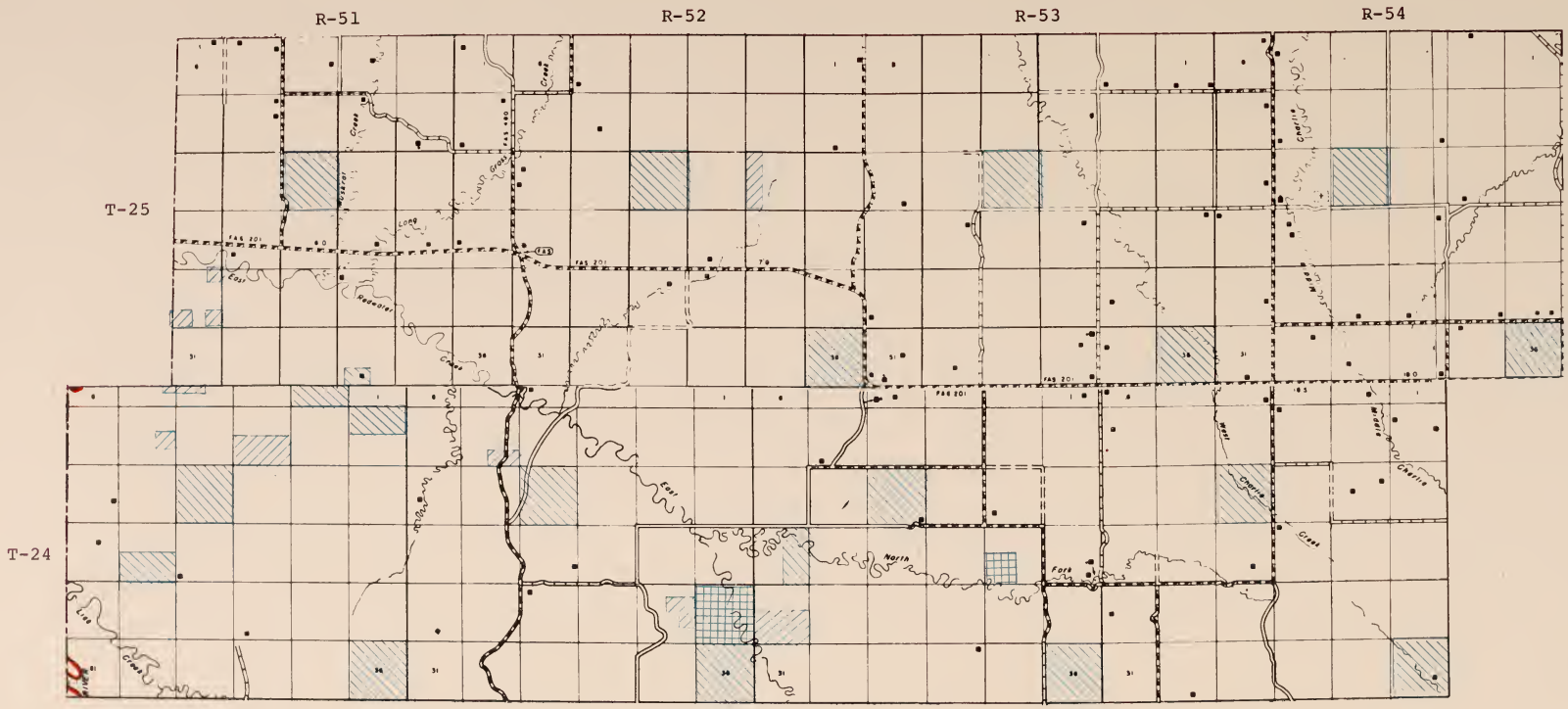


ALTERNATE IRRIGATION SYSTEMS -- PRESENT LAND OWNERSHIP

Alternate Irrigation Systems (red)
Present Land Ownership (blue)

DAWSON - RICHIAND COUNTIES
PLATE 2:5

## SECTION 3

PLATES CORRESPONDING TO PRESENT IRRIGATED LAND BY SUB-AREA

GARFIELD, McCONE, RICHLAND AND DAWSON COUNTIES

APPENDIX

Plate 6A -- Present Irrigated Land

Index of Presentation -- Section 3


Garfield County Sub-Areas 1-14
McCone County Sub-Areas 1-10
Dawson-Richland County Sub-Areas 1-4

# KEY TO MAP SYMBOLS

## IRRIGATED LAND DESIGNATIONS

Area Containing Potentially Irrigated Land

Present Irrigated Land

## LAND USE DESIGNATIONS

Concentrations of Crop Lands

Range Lands

## LAND OWNERSHIP DESIGNATIONS

Federal Wildlife Refuge

Federal - Other than Wildlife Refuge

State Owned Lands

Burlington Northern Railroad

Private - Other than Burlington Northern Railroad

## IRRIGATION SYSTEMS DESIGNATIONS

Pump Station

Reservoir

Stream Channel Delivery

Pressure Line

Canal

Plan A

Plan B

Plan C

Plan D

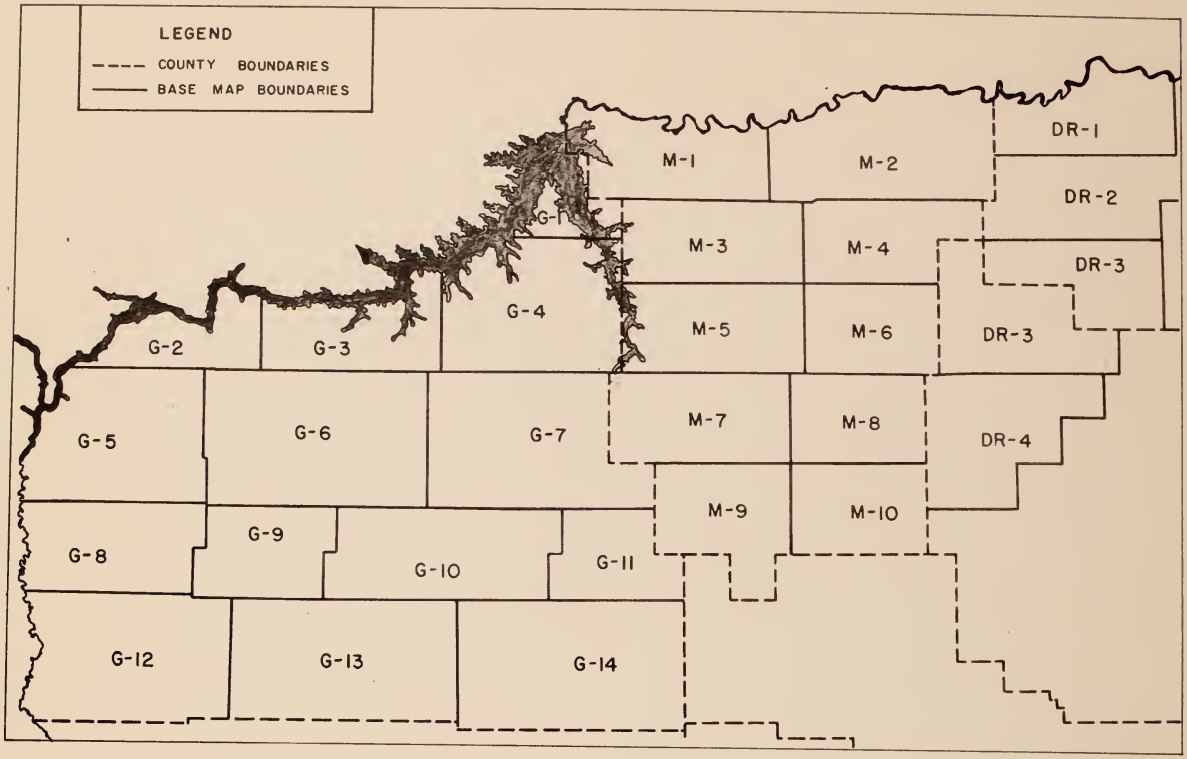


KEY MAP OF SUB-AREA LOCATIONS

**Appendix**

Scale: 1:1,000,000
1 inch equals approx. 16 mi

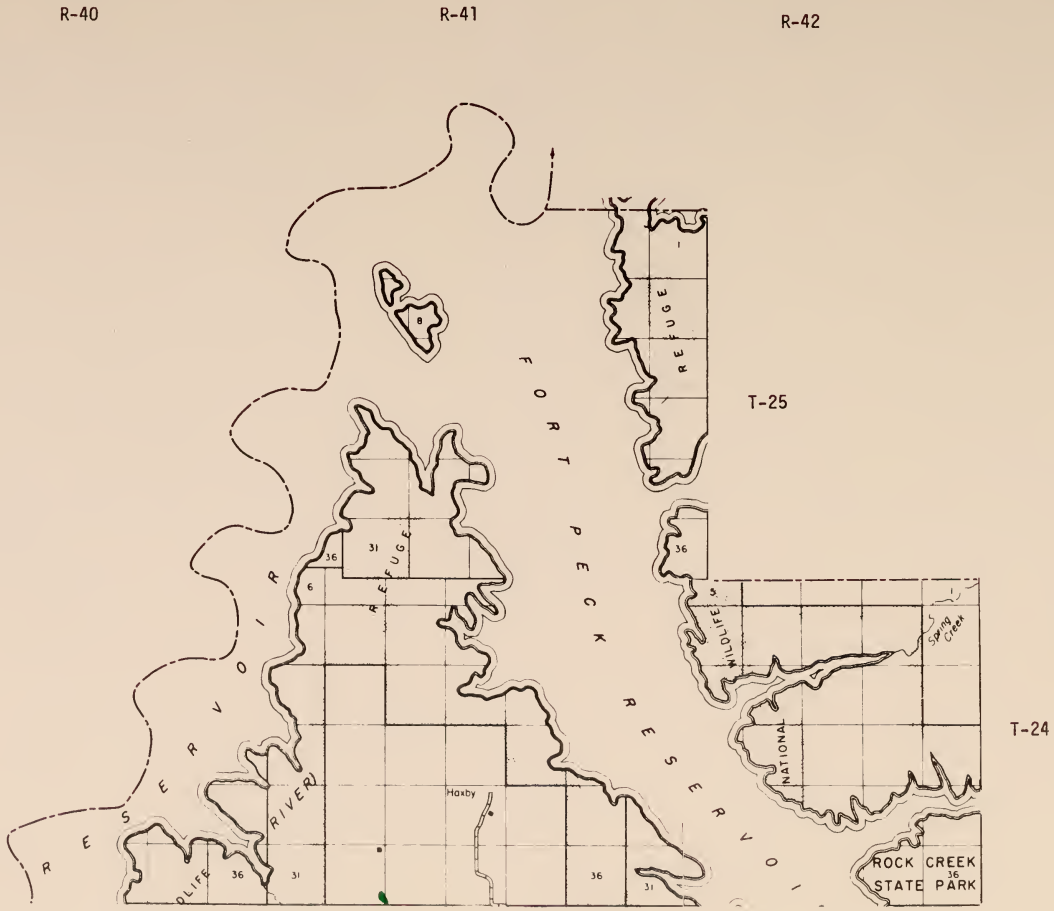


PRESENT IRRIGATED LAND

Present Irrigated Land (green)

GARFIELD COUNTY
PLATE 1:6A

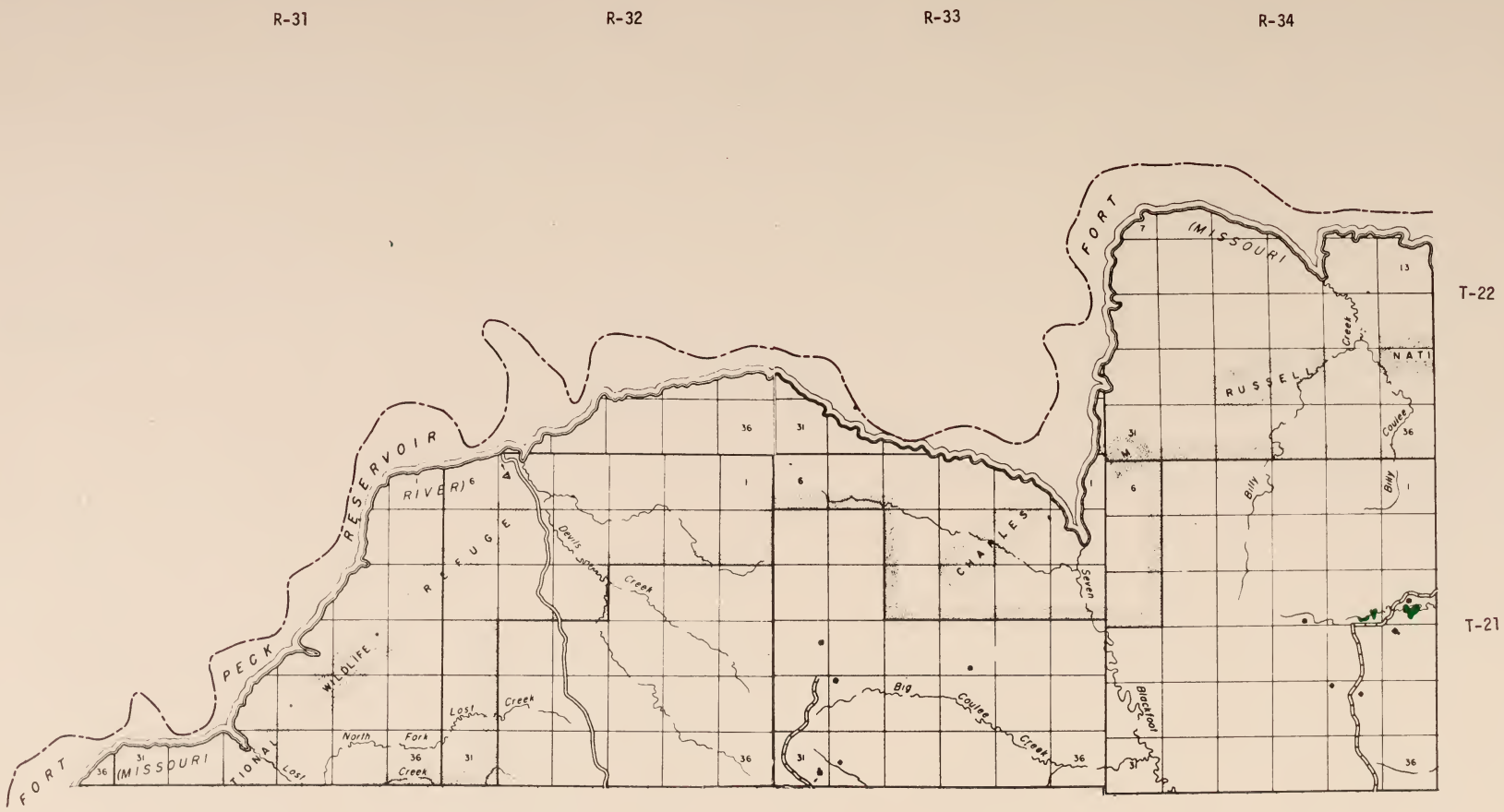


PRESENT IRRIGATED LAND

Present Irrigated Land (green)

GARFIELD COUNTY
PLATE 2:6A

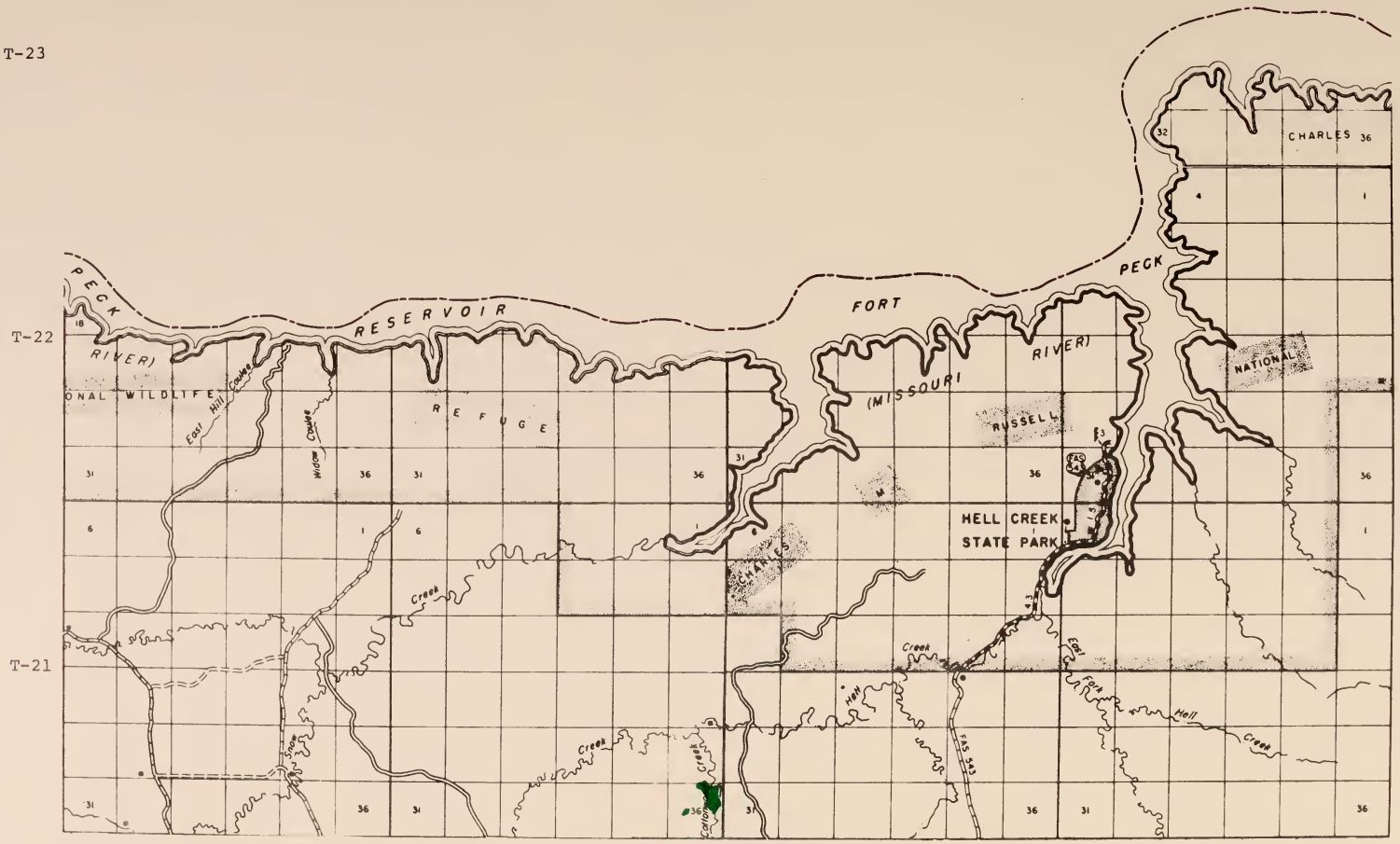


PRESENT IRRIGATED LAND

Present Irrigated Land (green)

GARFIELD COUNTY
PLATE 3:6A

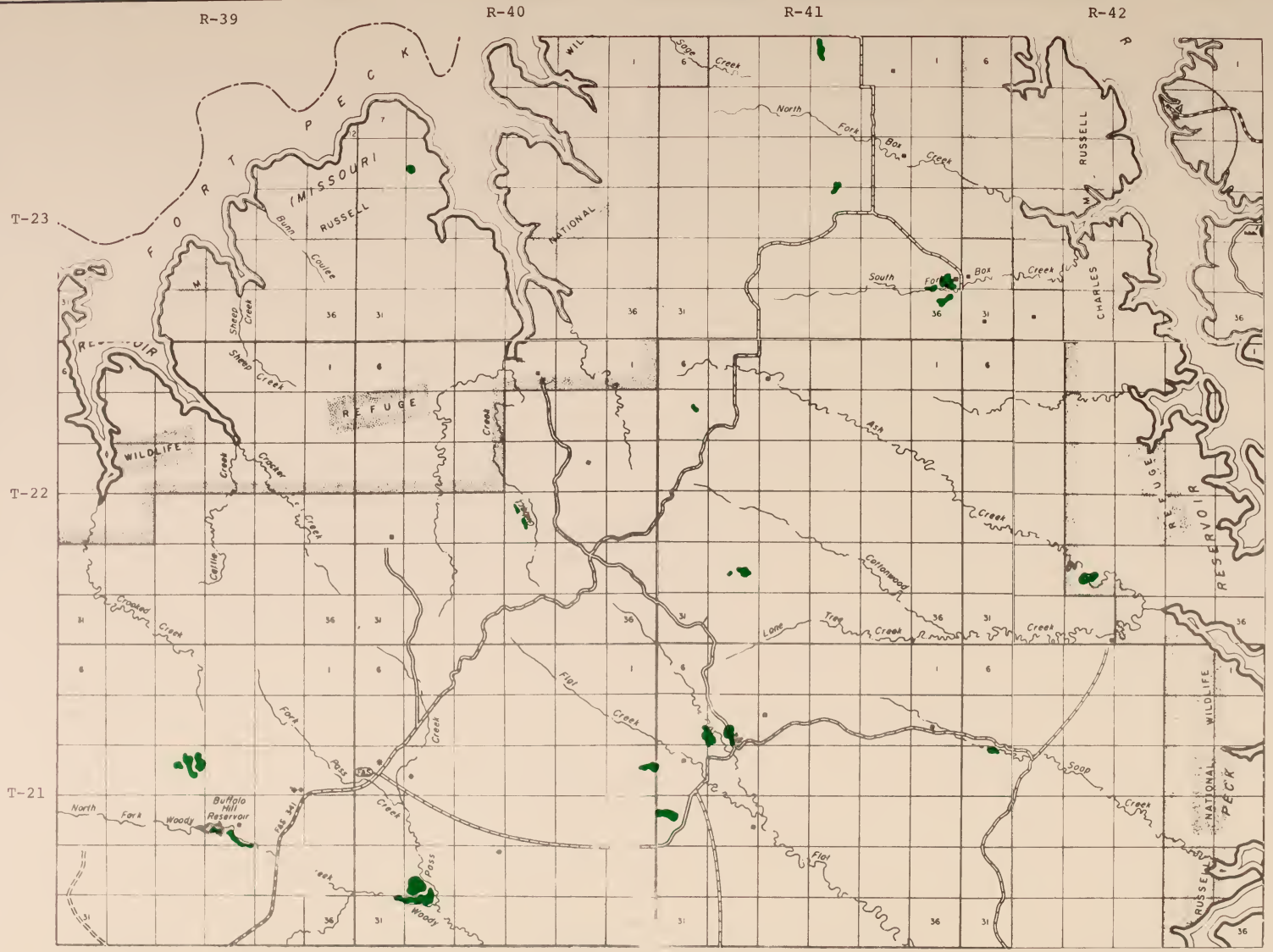


PRESENT IRRIGATED LAND

Present Irrigated Land (green)

GARFIELD COUNTY
PLATE 4:6A

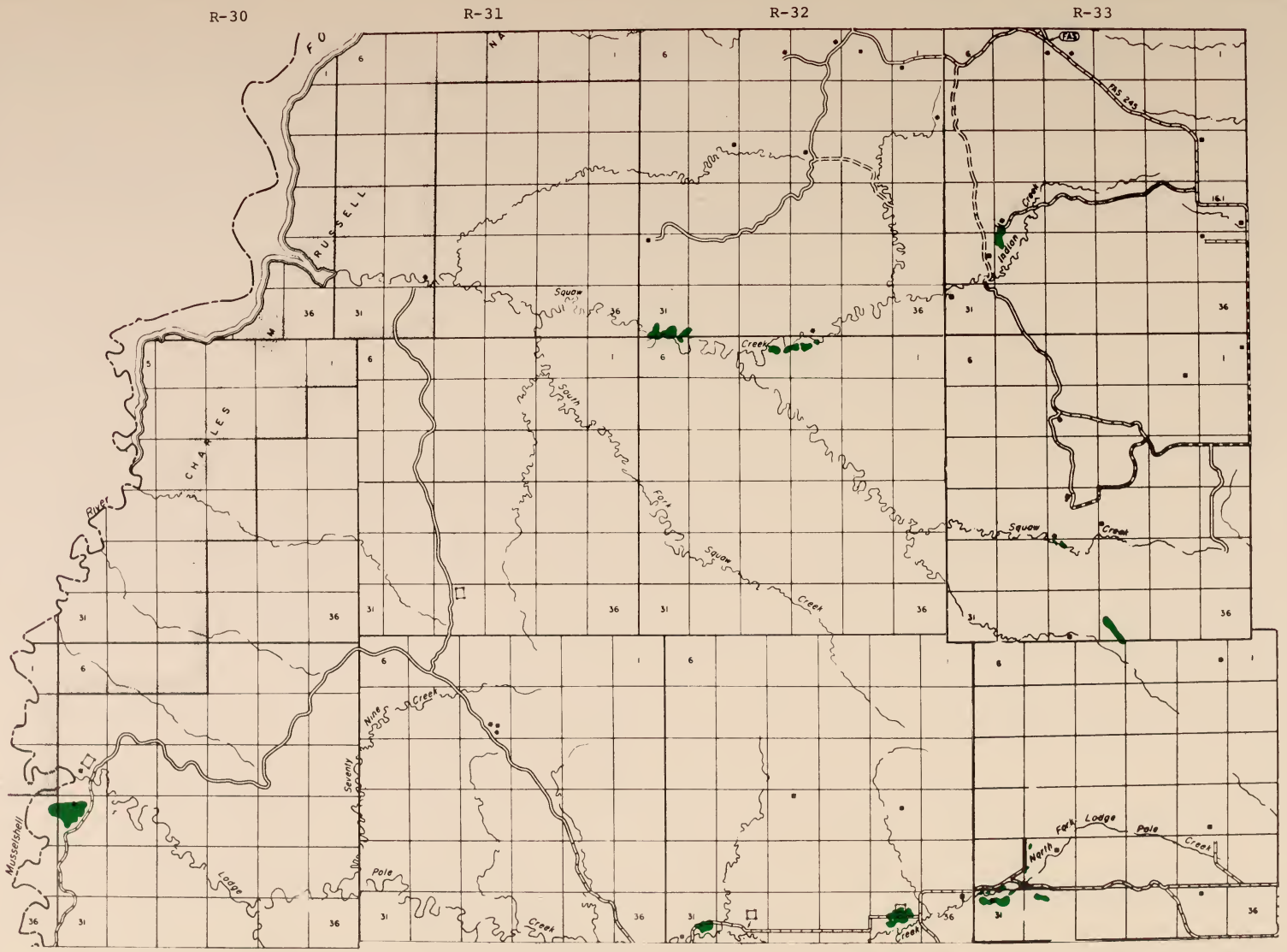


PRESENT IRRIGATED LAND

Present Irrigated Land (green)

GARFIELD COUNTY
PLATE 5:6A

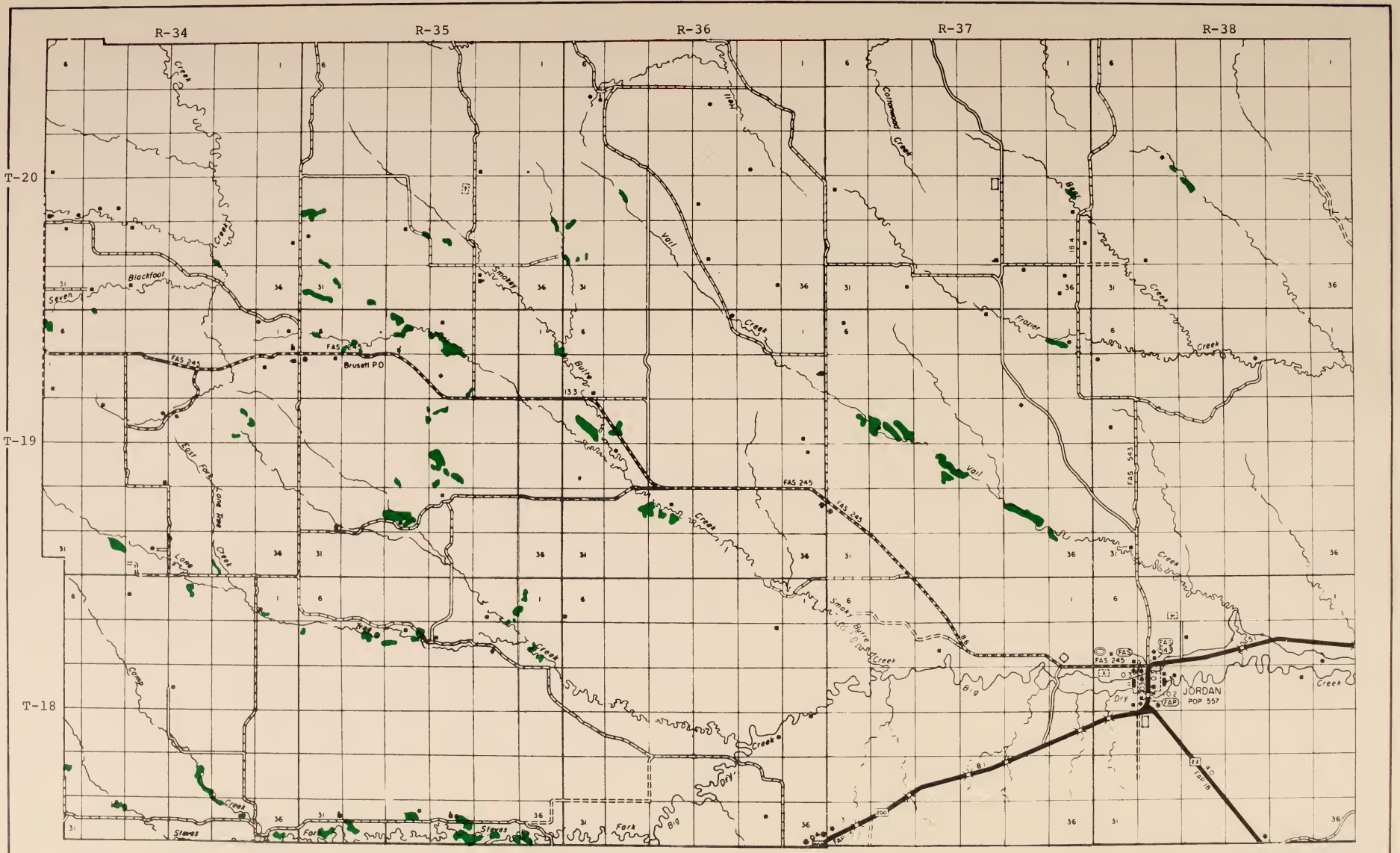


PRESENT IRRIGATED LAND

Present Irrigated Land (green)

GARFIELD COUNTY
PLATE 6:6A

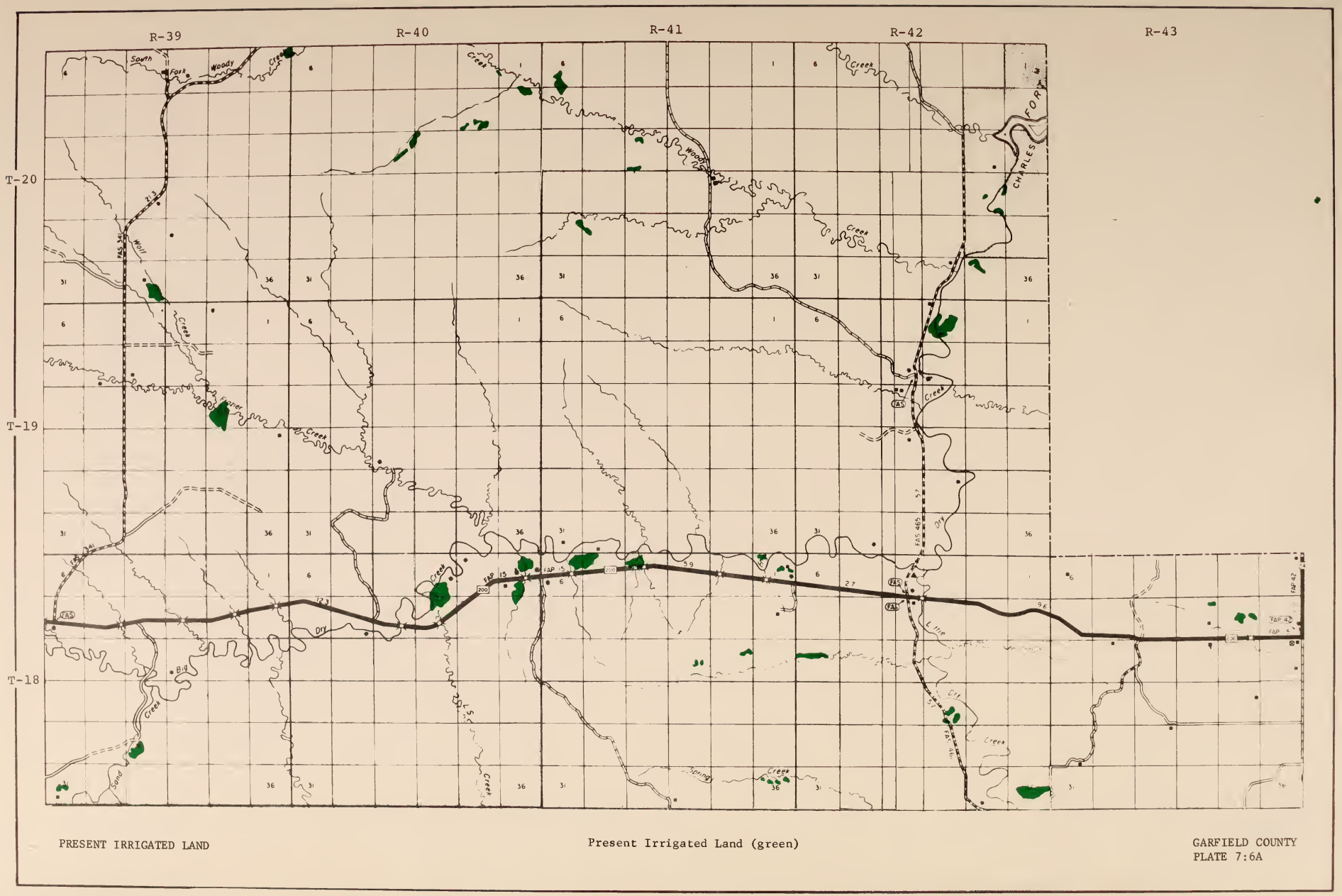


PRESENT IRRIGATED LAND

Present Irrigated Land (green)

GARFIELD COUNTY
PLATE 7:6A

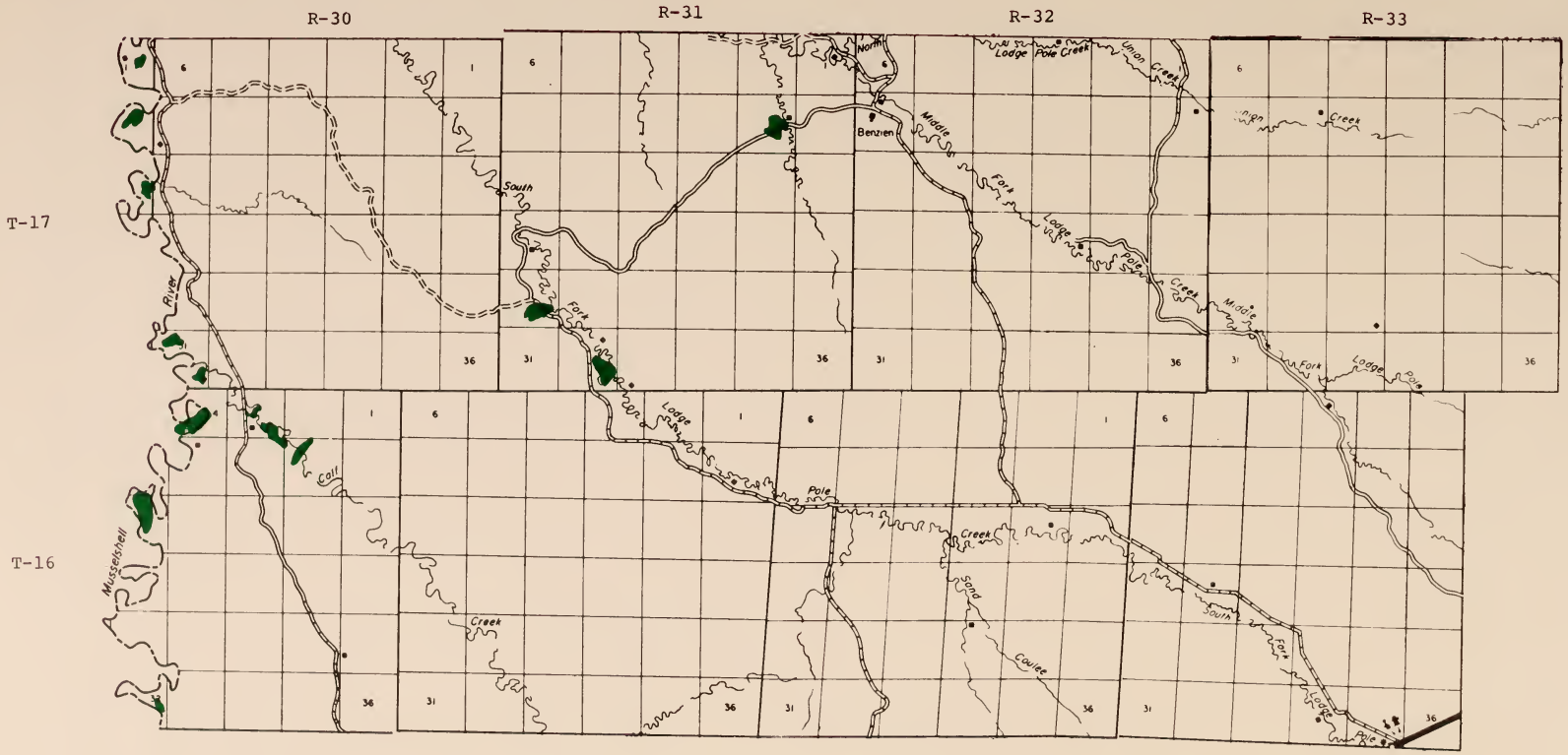


PRESENT IRRIGATED LAND

Present Irrigated Land (green)

GARFIELD COUNTY
PLATE 8:6A

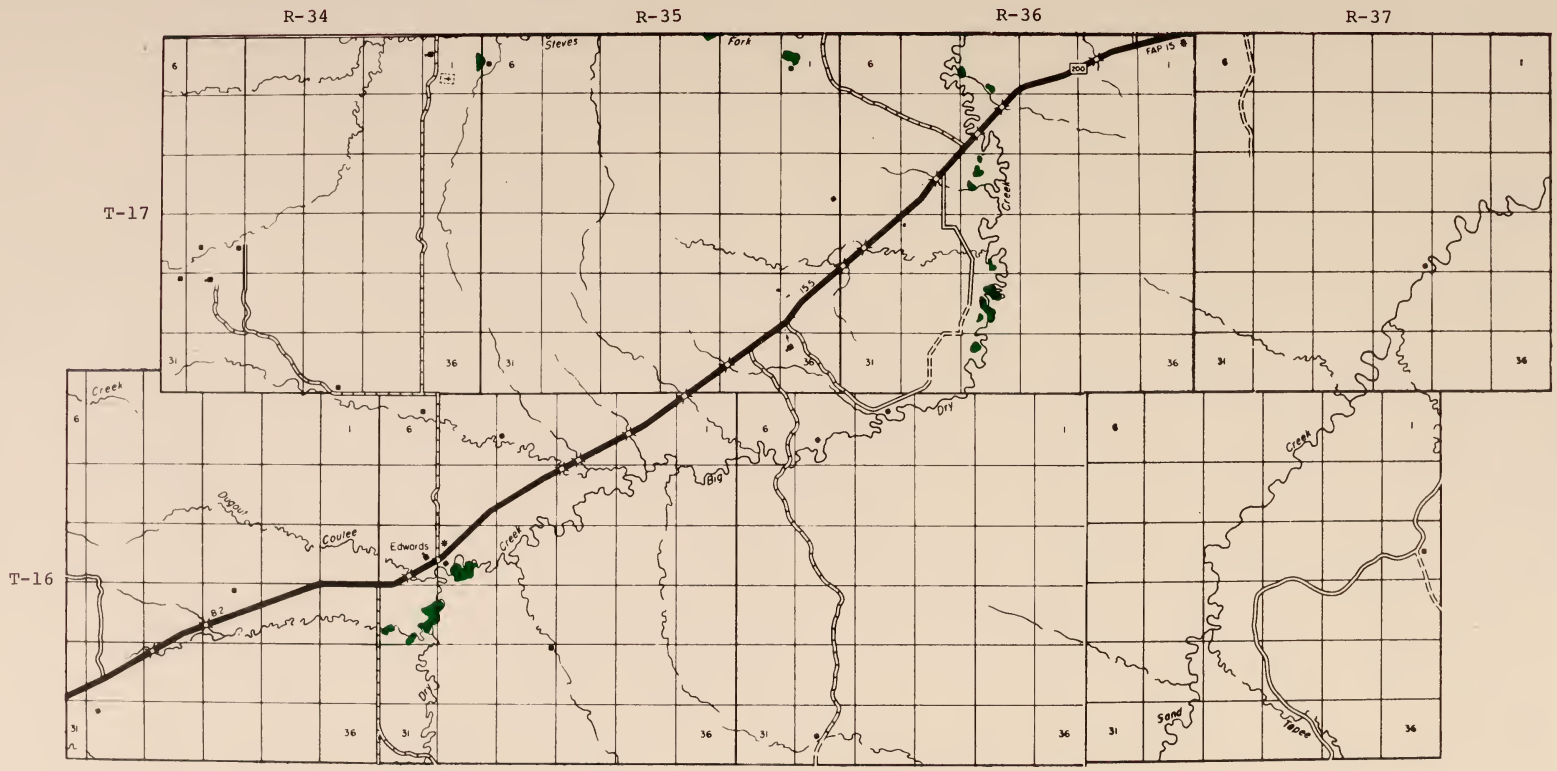


PRESENT IRRIGATED LAND

Present Irrigated Land (green)

GARFIELD COUNTY
PLATE 9:6A

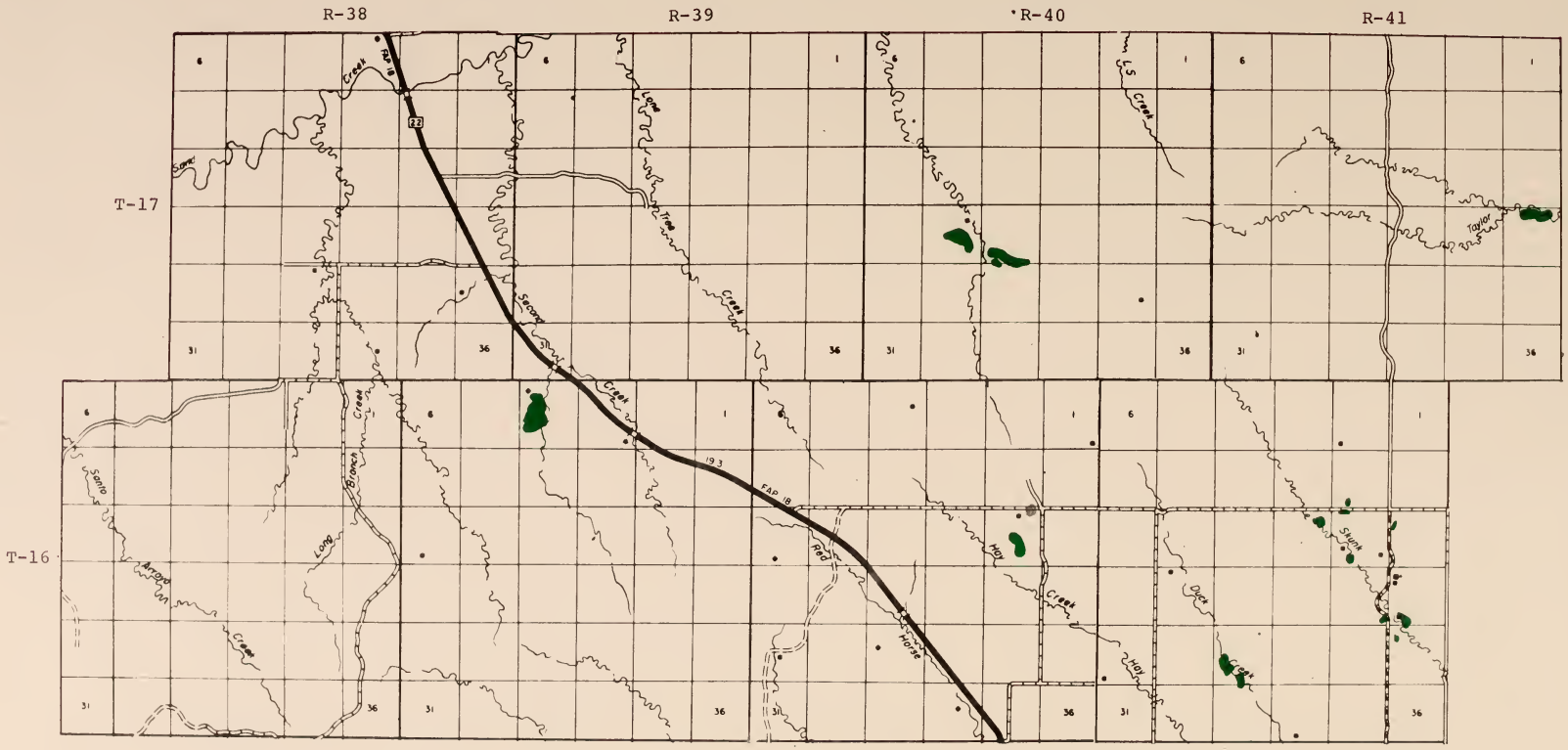


PRESENT IRRIGATED LAND

Present Irrigated Land (green)

GARFIELD COUNTY
PLATE 10:6A

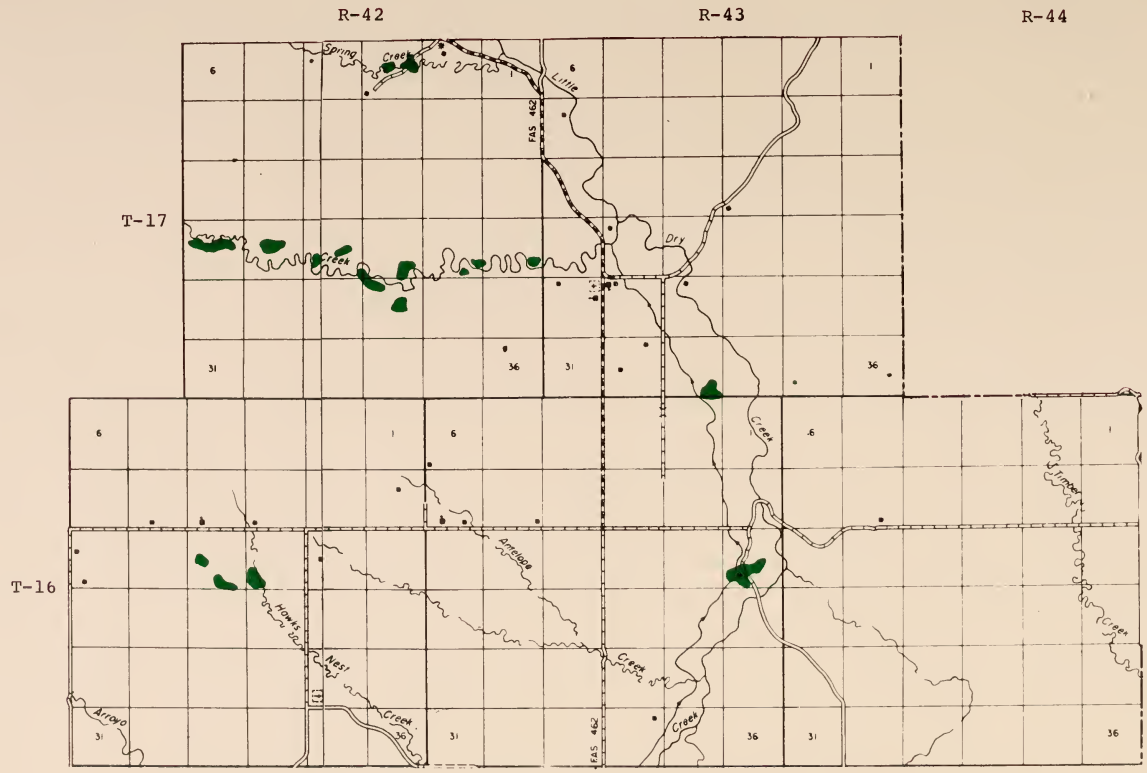


PRESENT IRRIGATED LAND

Present Irrigated Land (green)

GARFIELD COUNTY
PLATE 11:6A

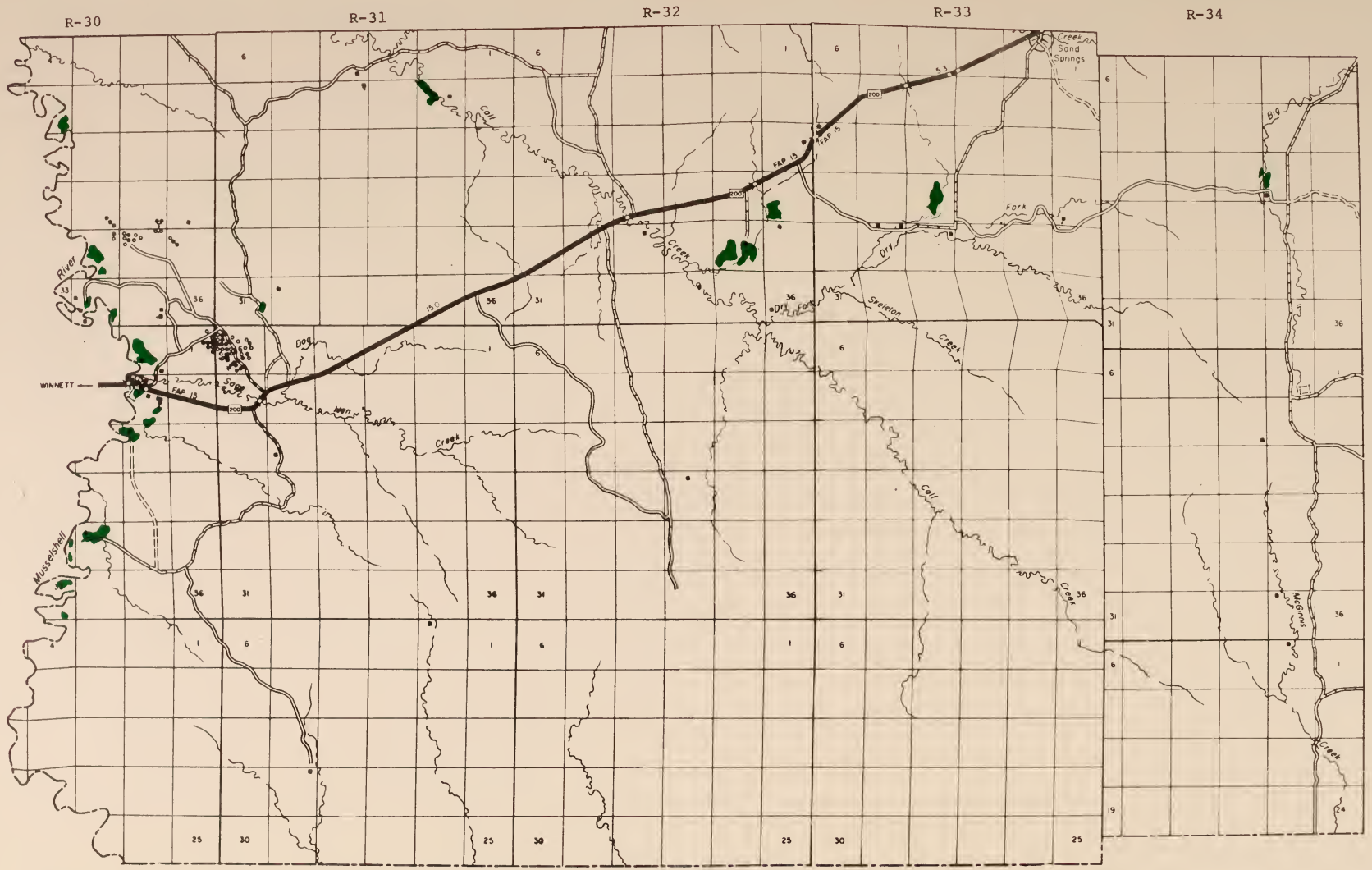


PRESENT IRRIGATED LAND

Present Irrigated Land (green)

GARFIELD COUNTY
PLATE 12:6A

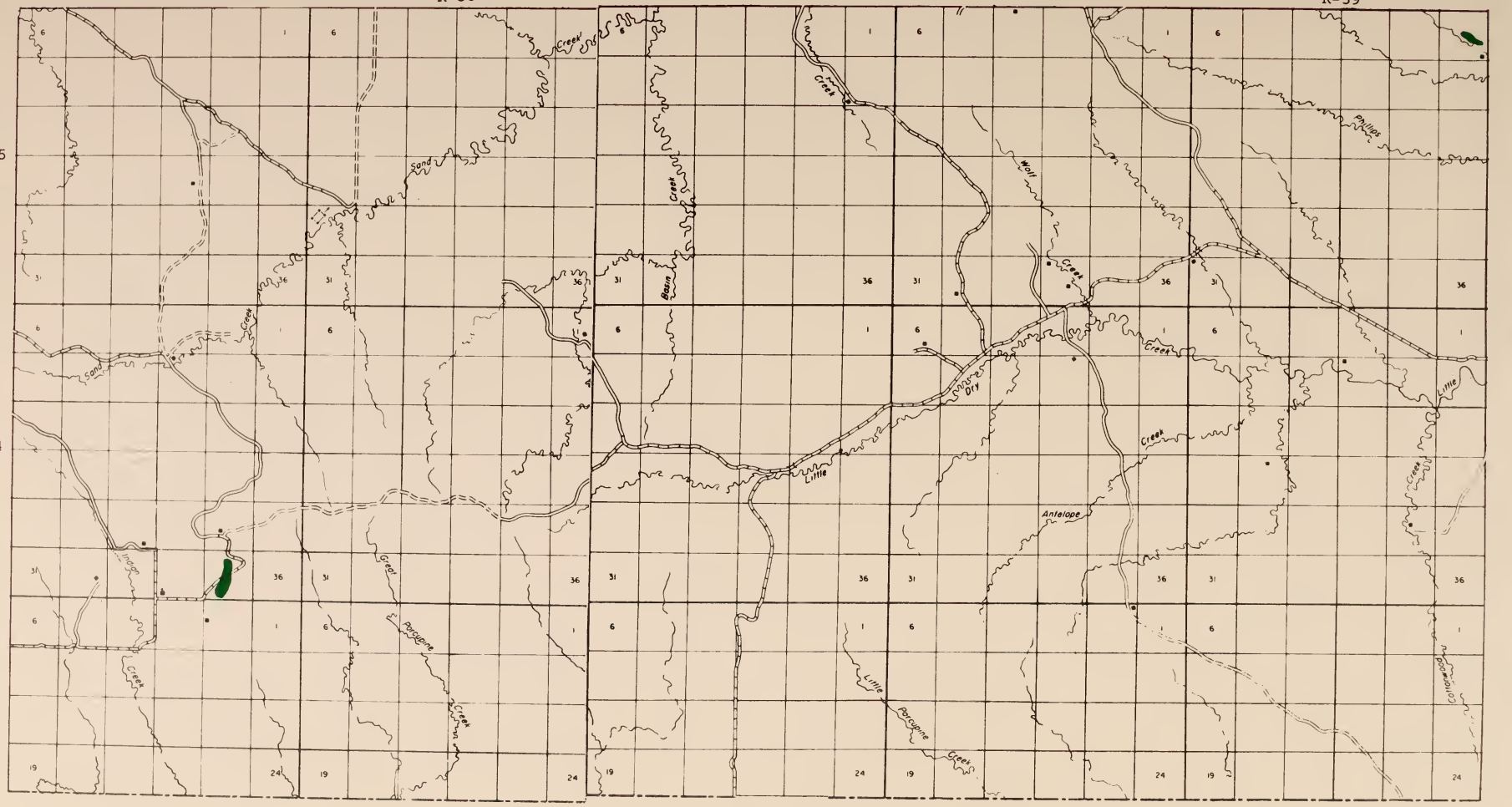


PRESENT IRRIGATED LAND

Present Irrigated Land (green)

GARFIELD COUNTY
PLATE 13:6A

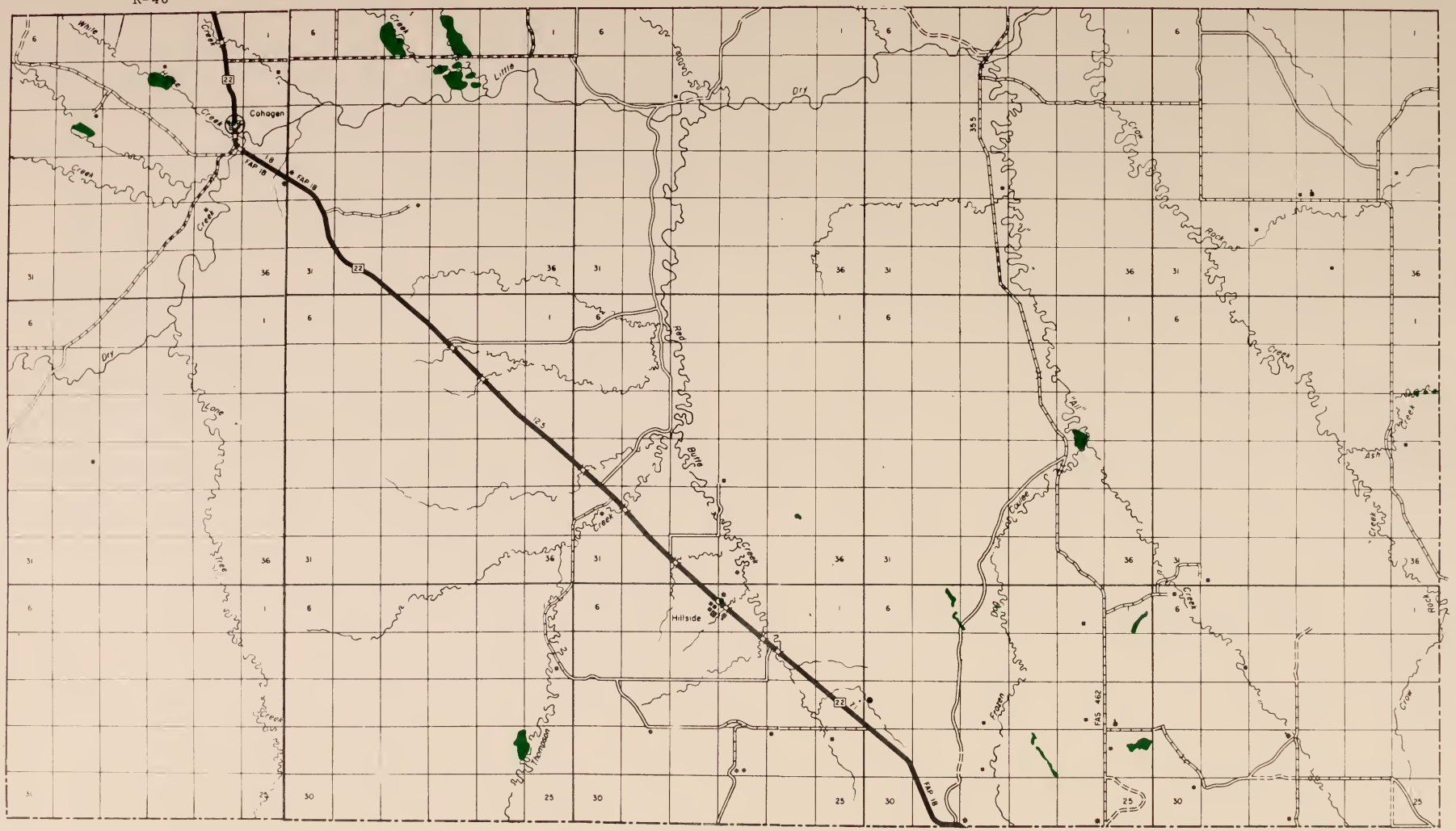


PRESENT IRRIGATED LAND

Present Irrigated Land (green)

GARFIELD COUNTY
PLATE 14:6A

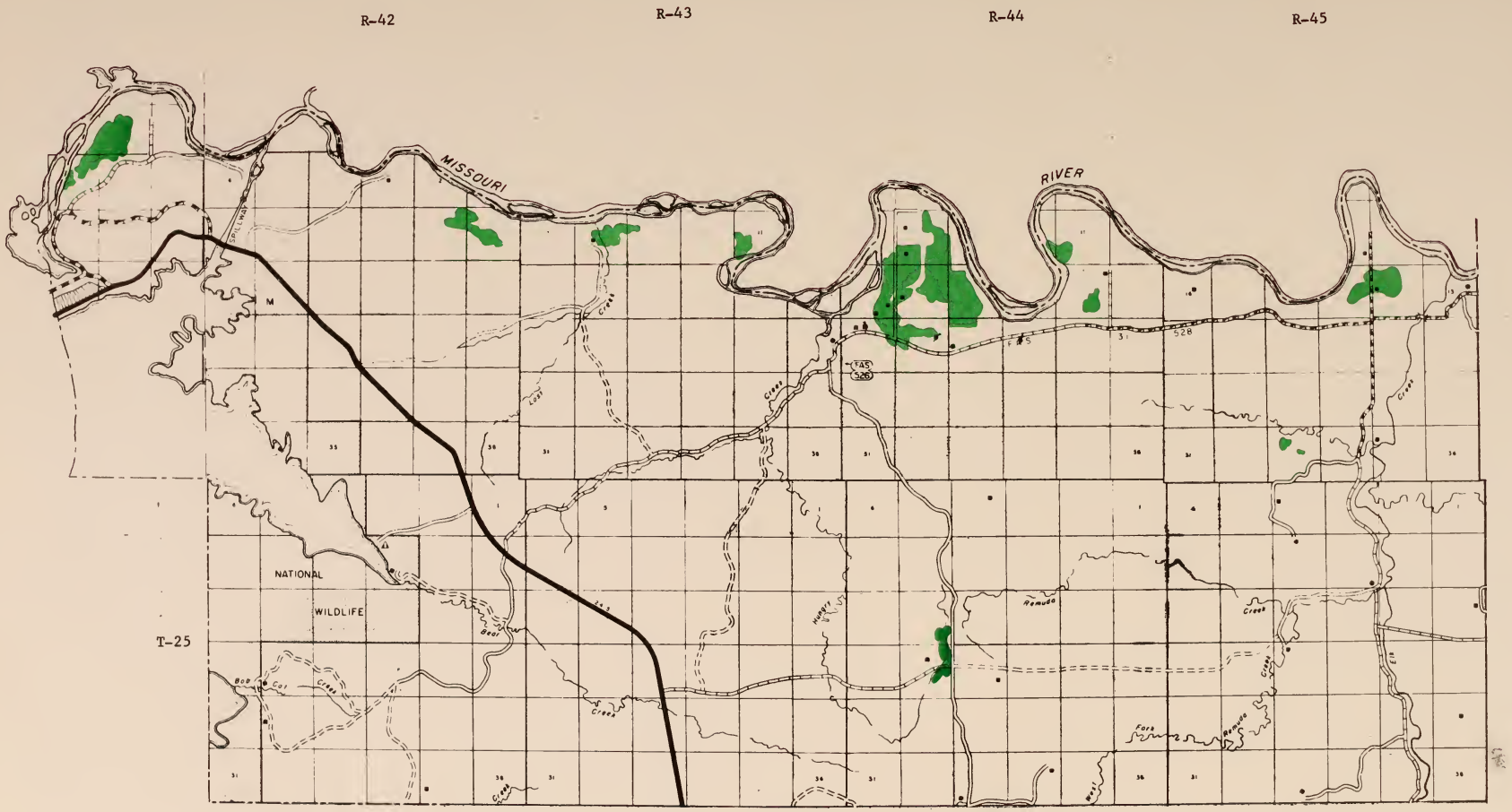


PRESENT IRRIGATED LAND

Present Irrigated Land (green)

McCONE COUNTY
PLATE 1:6A

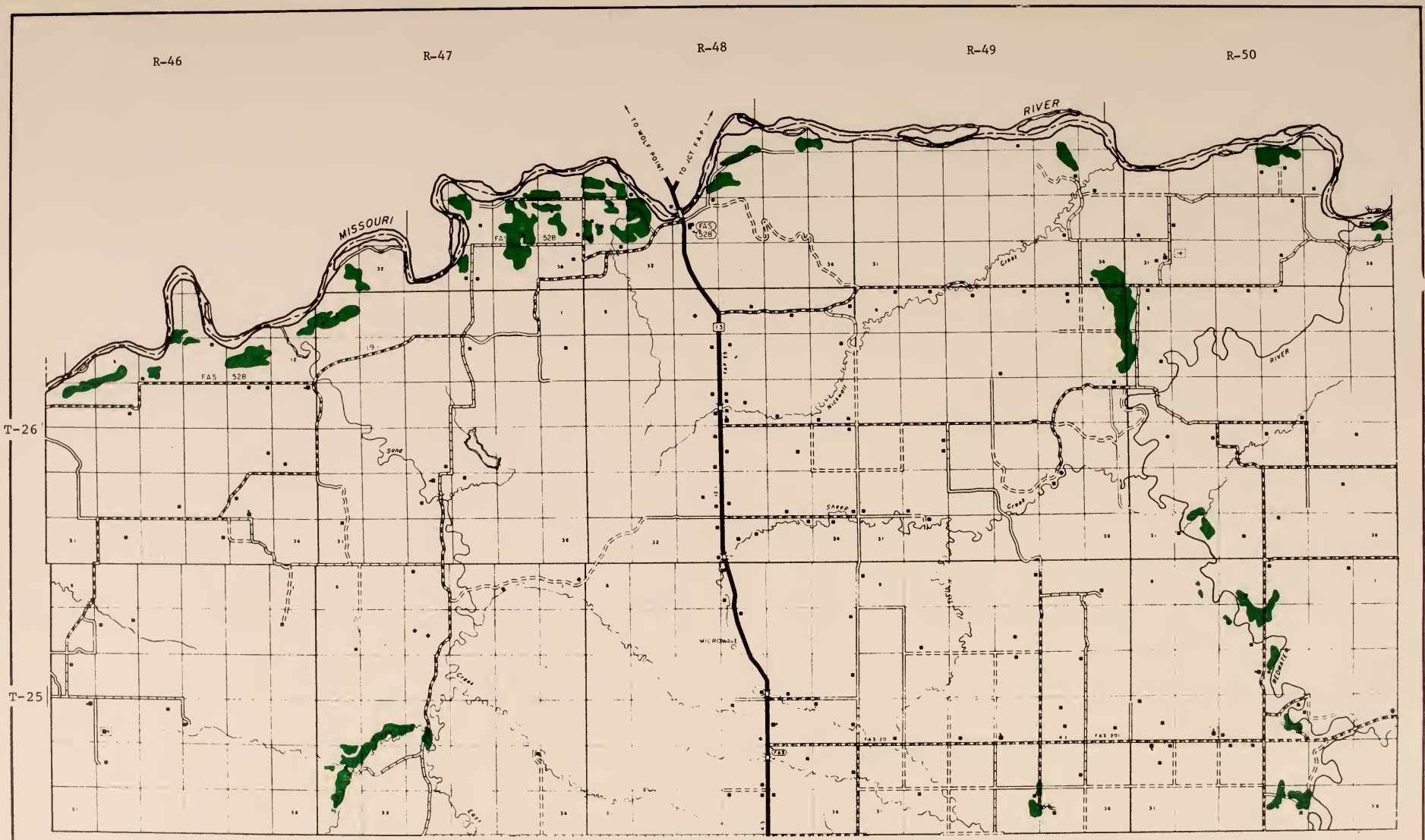


PRESENT IRRIGATED LAND

Present Irrigated Land (green)

McCONE COUNTY
PLATE 2:6A

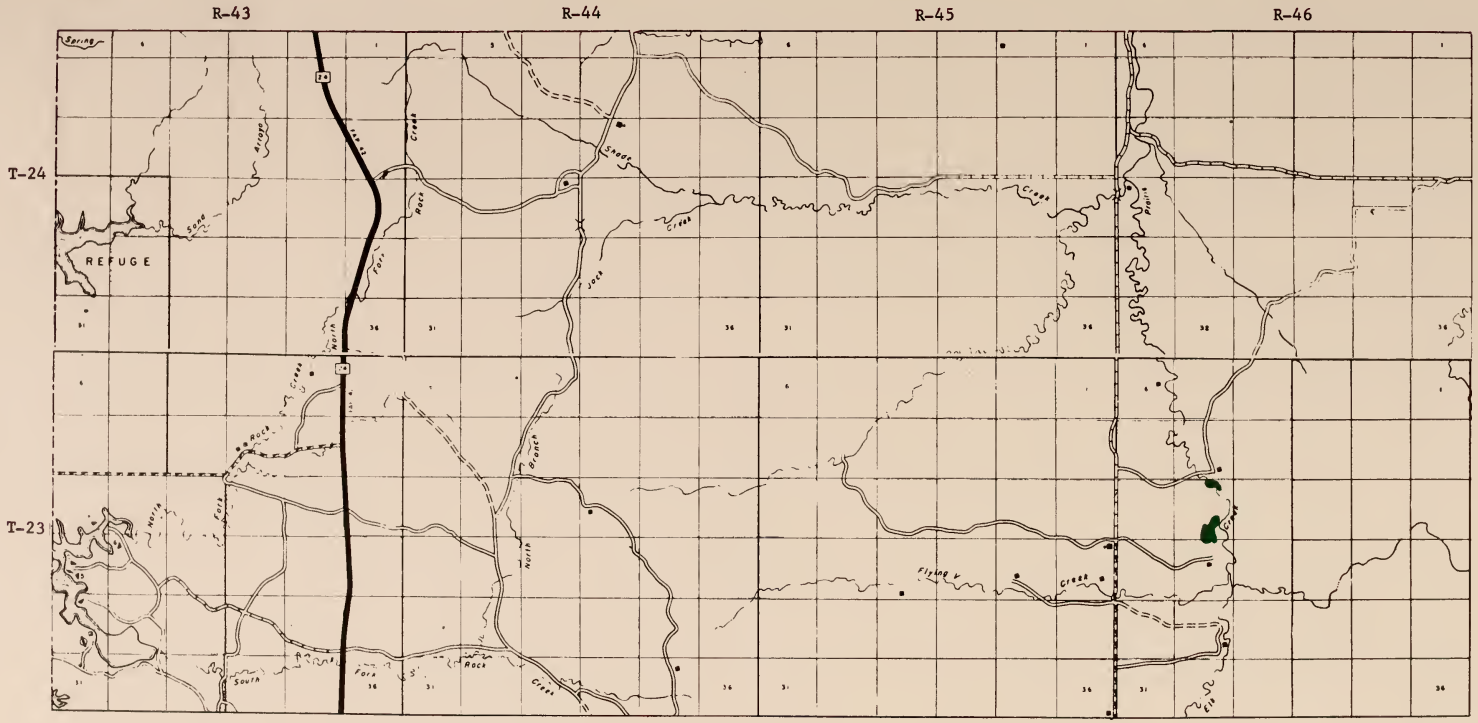


PRESENT IRRIGATED LAND

Present Irrigated Land (green)

McCONE COUNTY
PLATE 3:6A

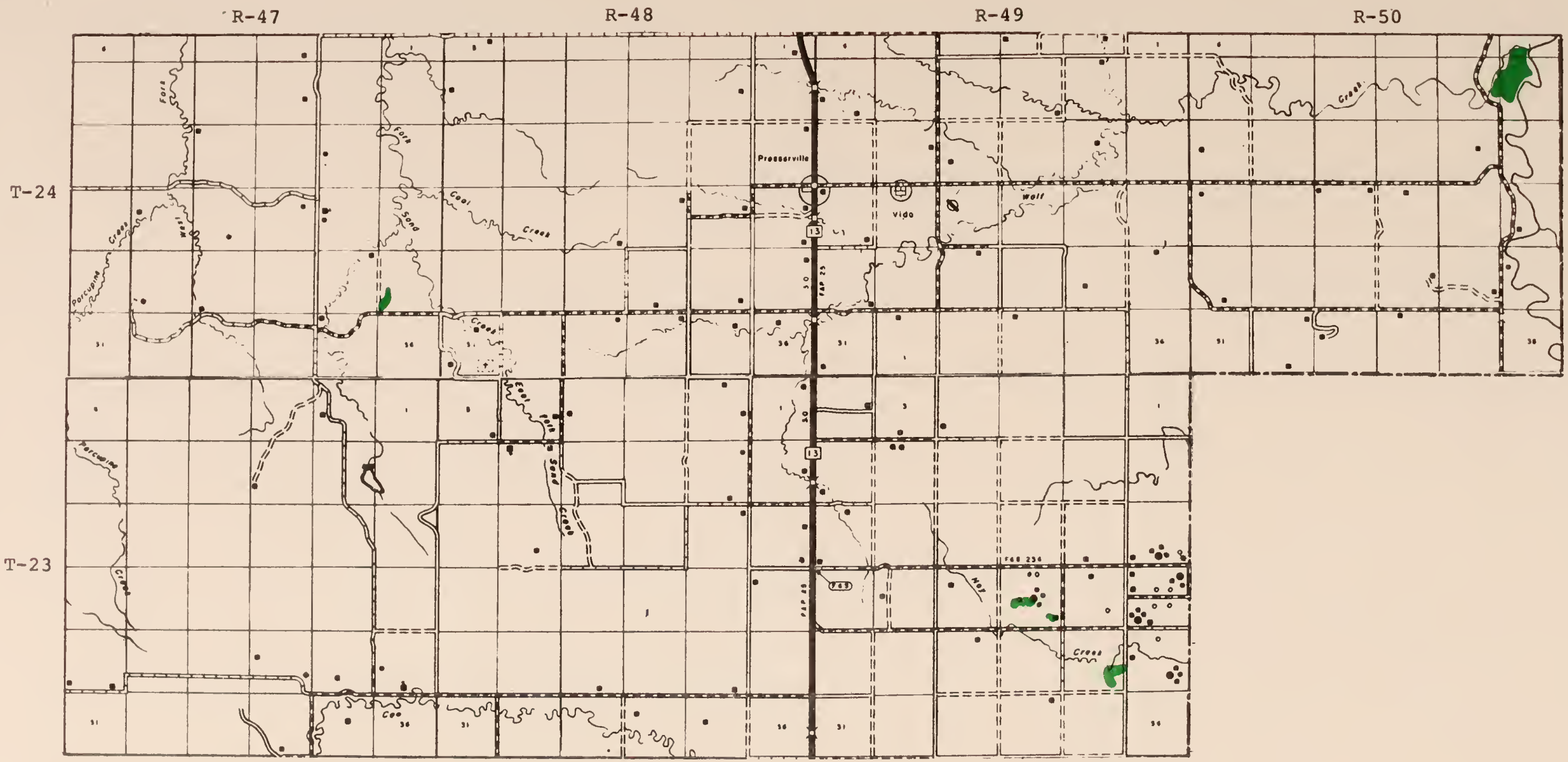


PRESENT IRRIGATED LAND

Present Irrigated Land (green)

McCONE COUNTY
PLATE 4:6A

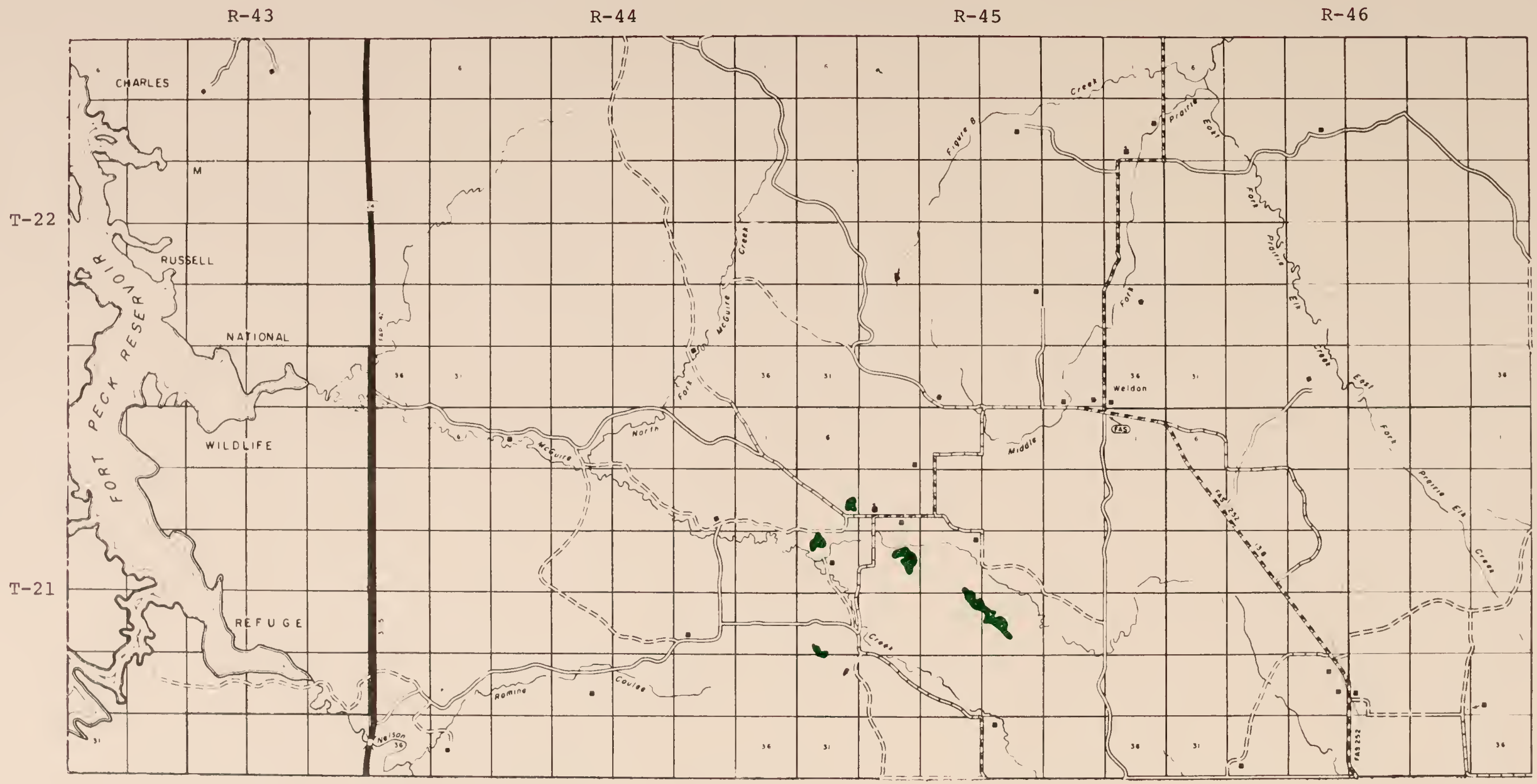


PRESENT IRRIGATED LAND

Present Irrigated Land (green)

McCONE COUNTY
PLATE 5:6A

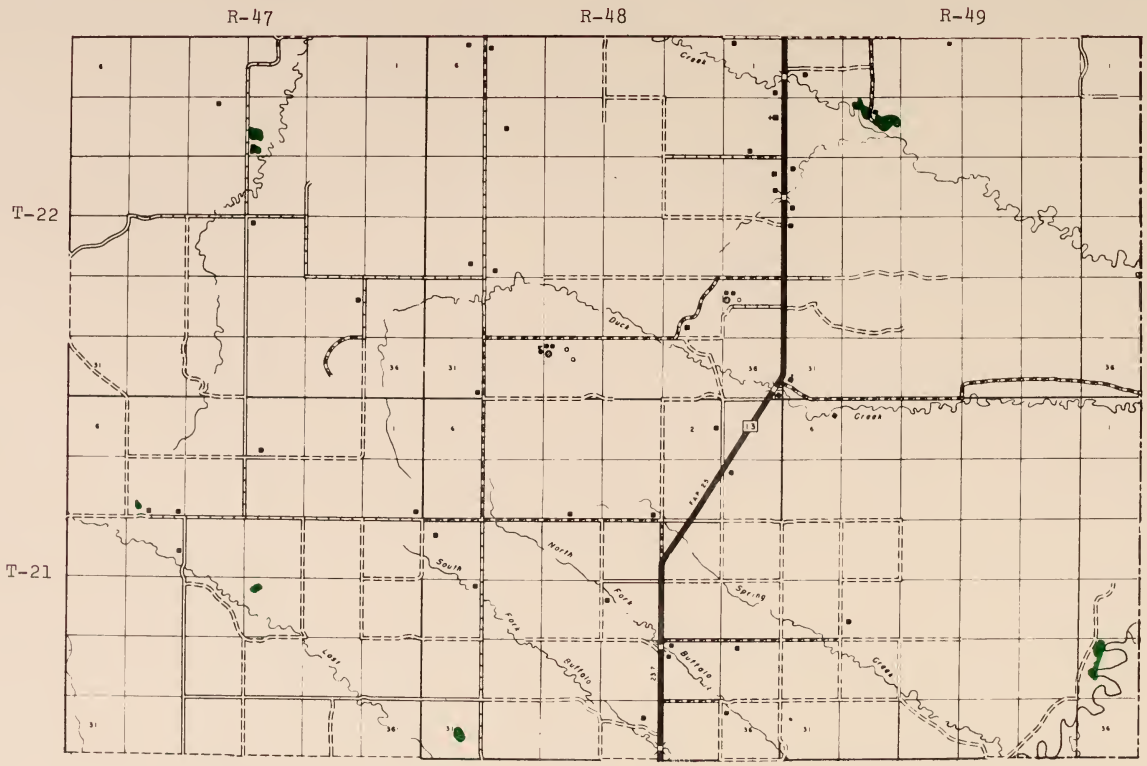


PRESENT IRRIGATED LAND

Present Irrigated Land (green)

McCONE COUNTY
PLATE 6:6A

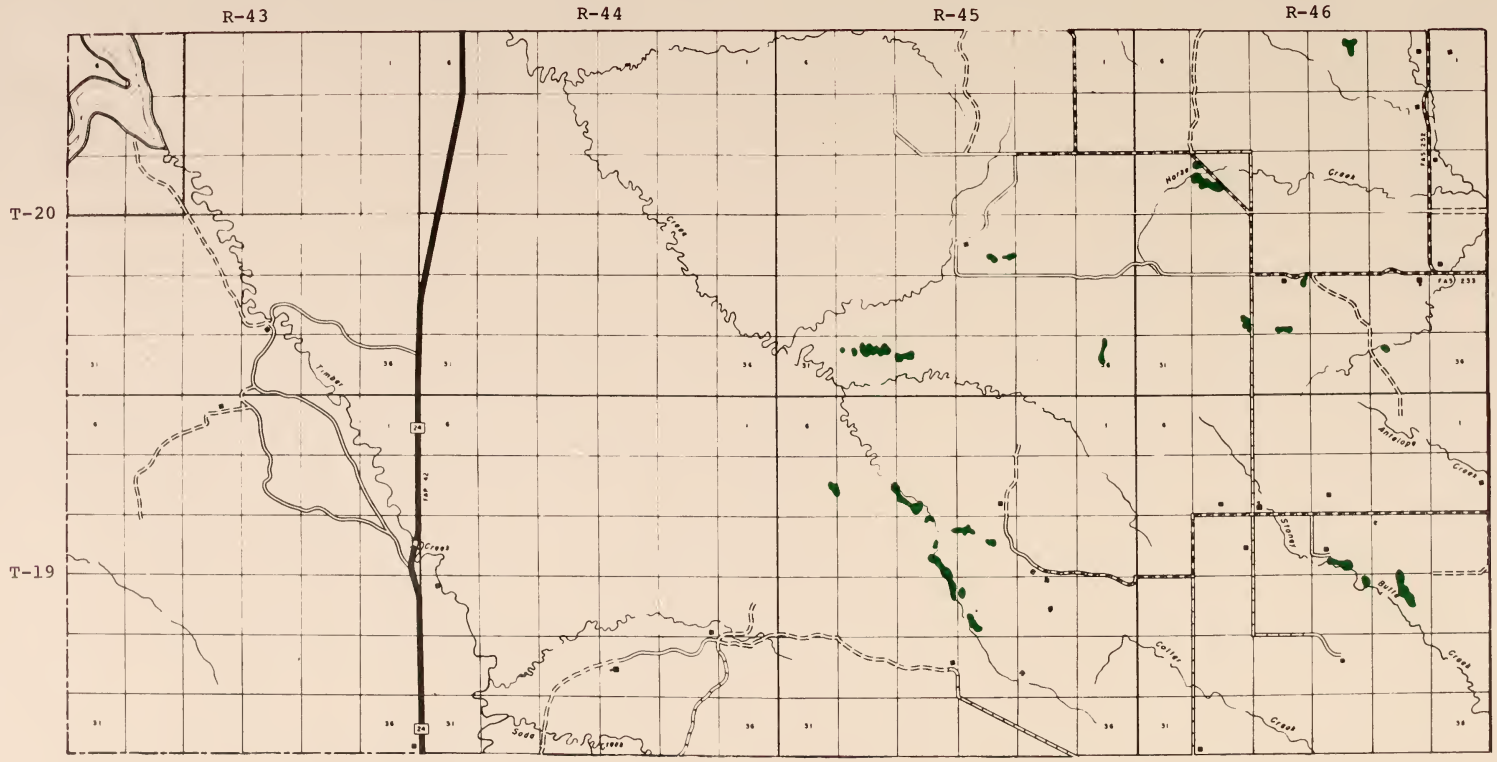


PRESENT IRRIGATED LAND

Present Irrigated Land (green)

McCONE COUNTY
PLATE 7:6A

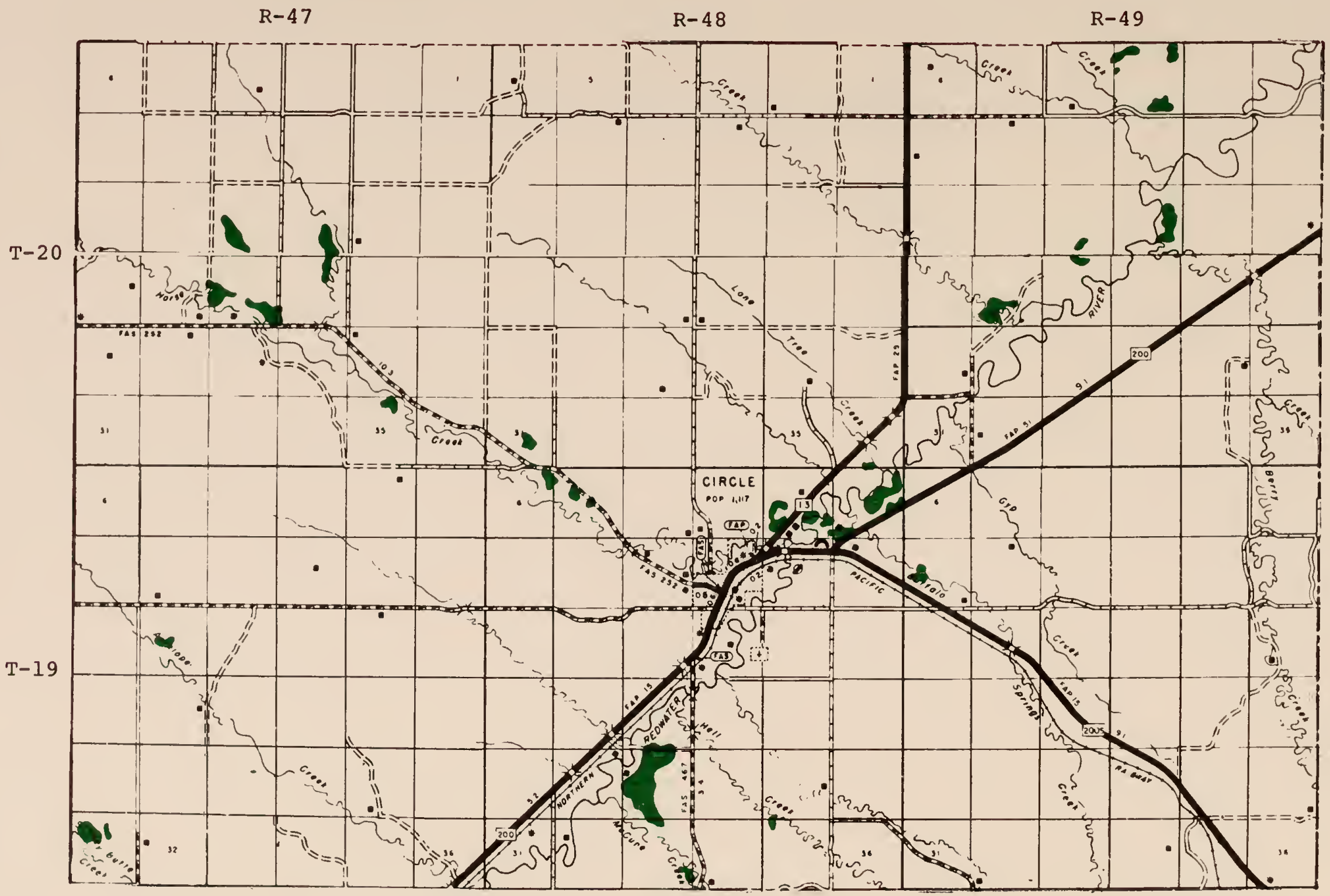


PRESENT IRRIGATED LAND

Present Irrigated Land (green)

McCONE COUNTY
PLATE 8:6A

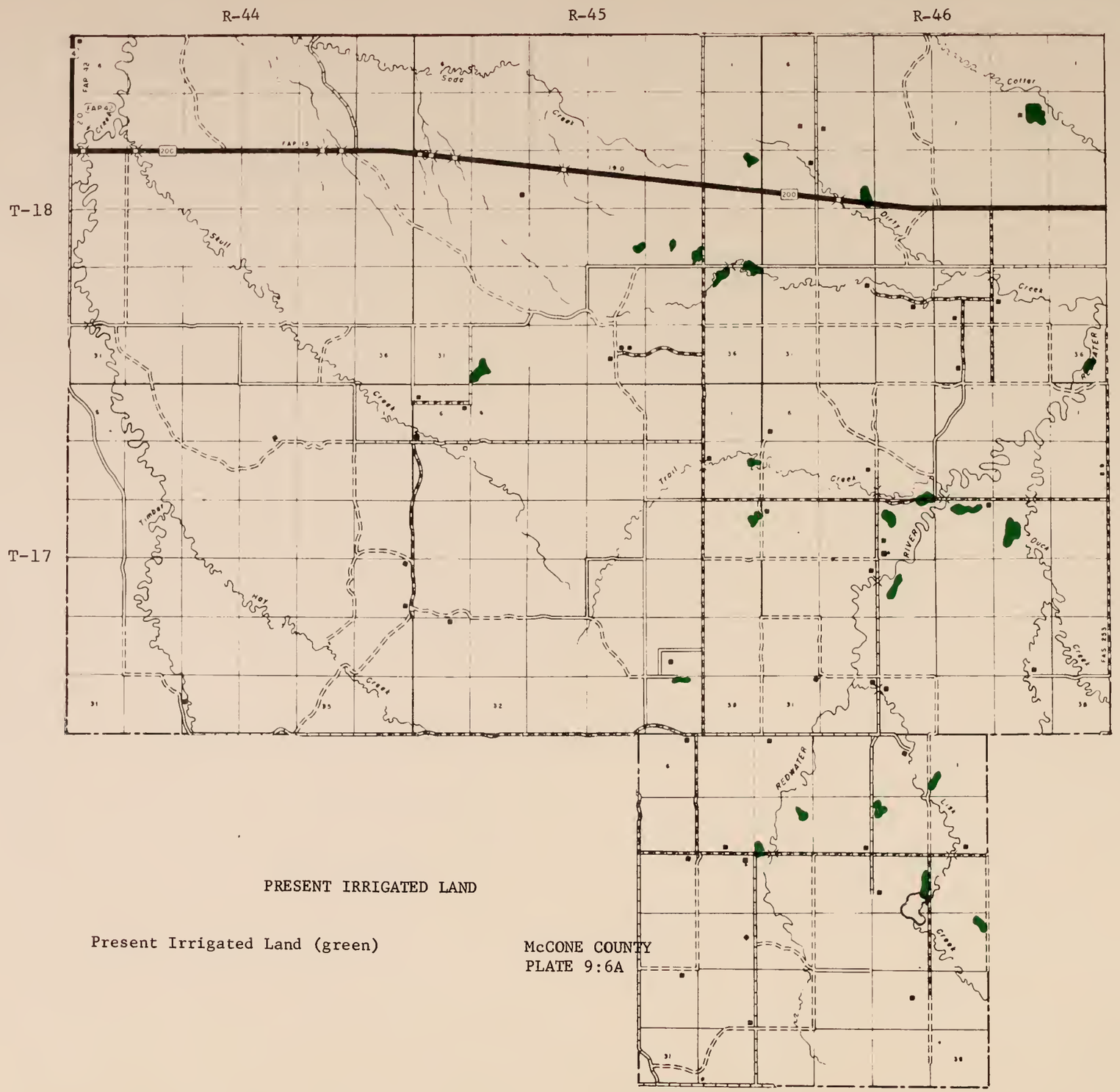


PRESENT IRRIGATED LAND

Present Irrigated Land (green)

McCONE COUNTY
PLATE 9:6A

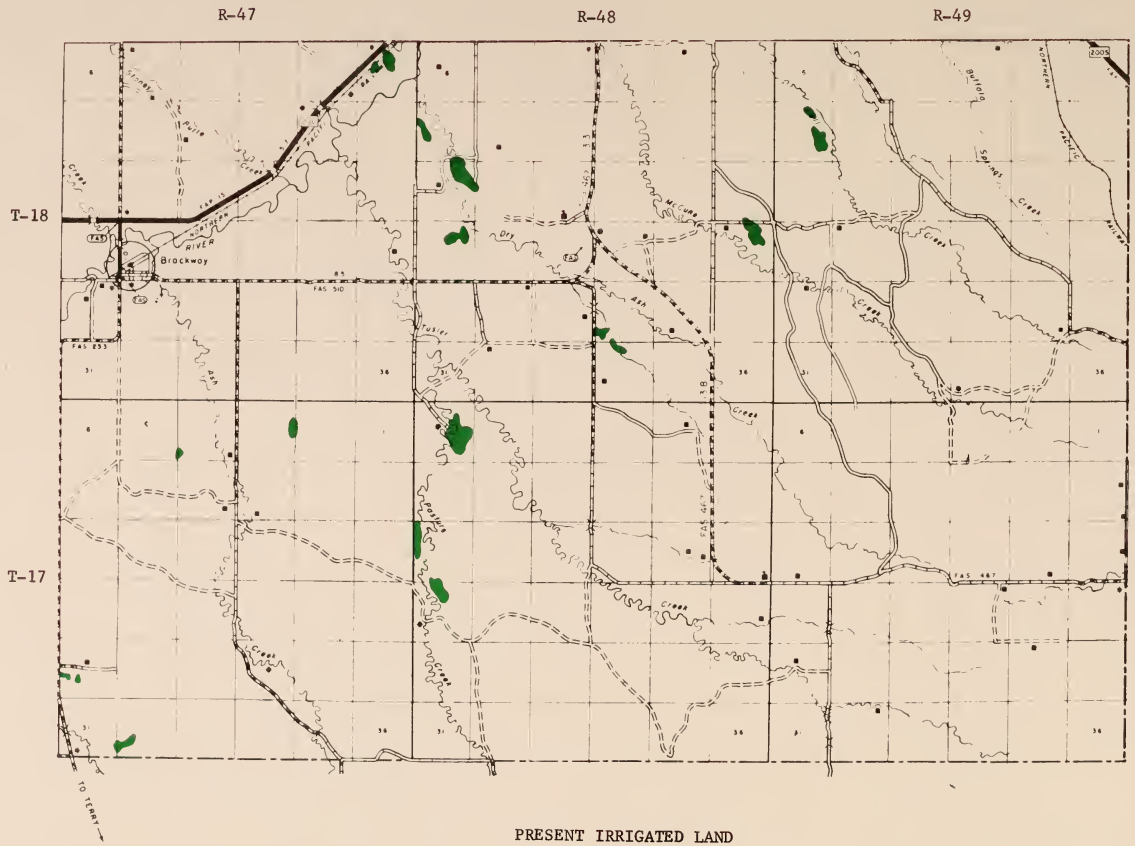


PRESENT IRRIGATED LAND

Present Irrigated Land (green)

McCONE COUNTY
PLATE 10:6A

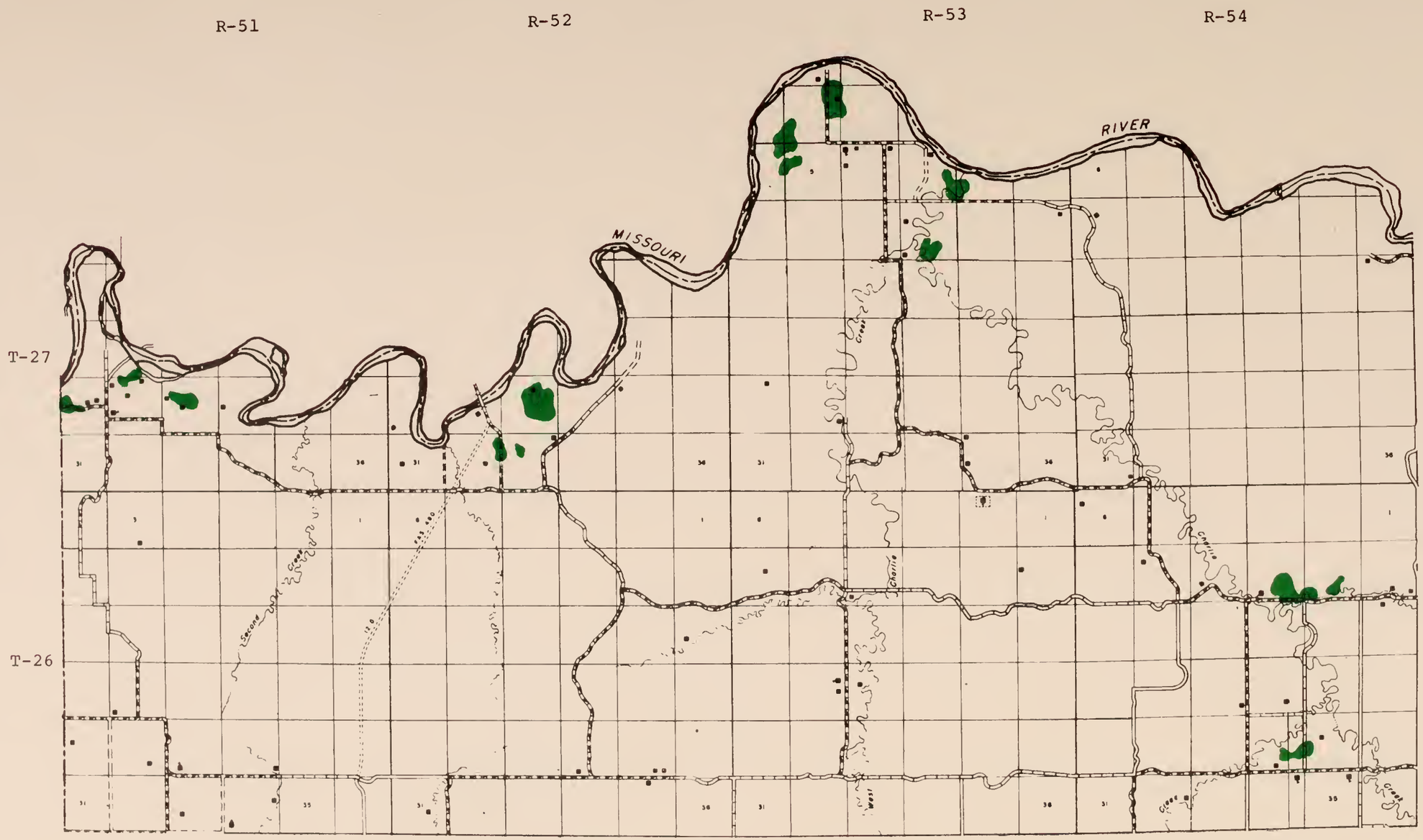


PRESENT IRRIGATED LAND

Present Irrigated Land (green)

DAWSON - RICHLAND COUNTIES
PLATE 1:6A

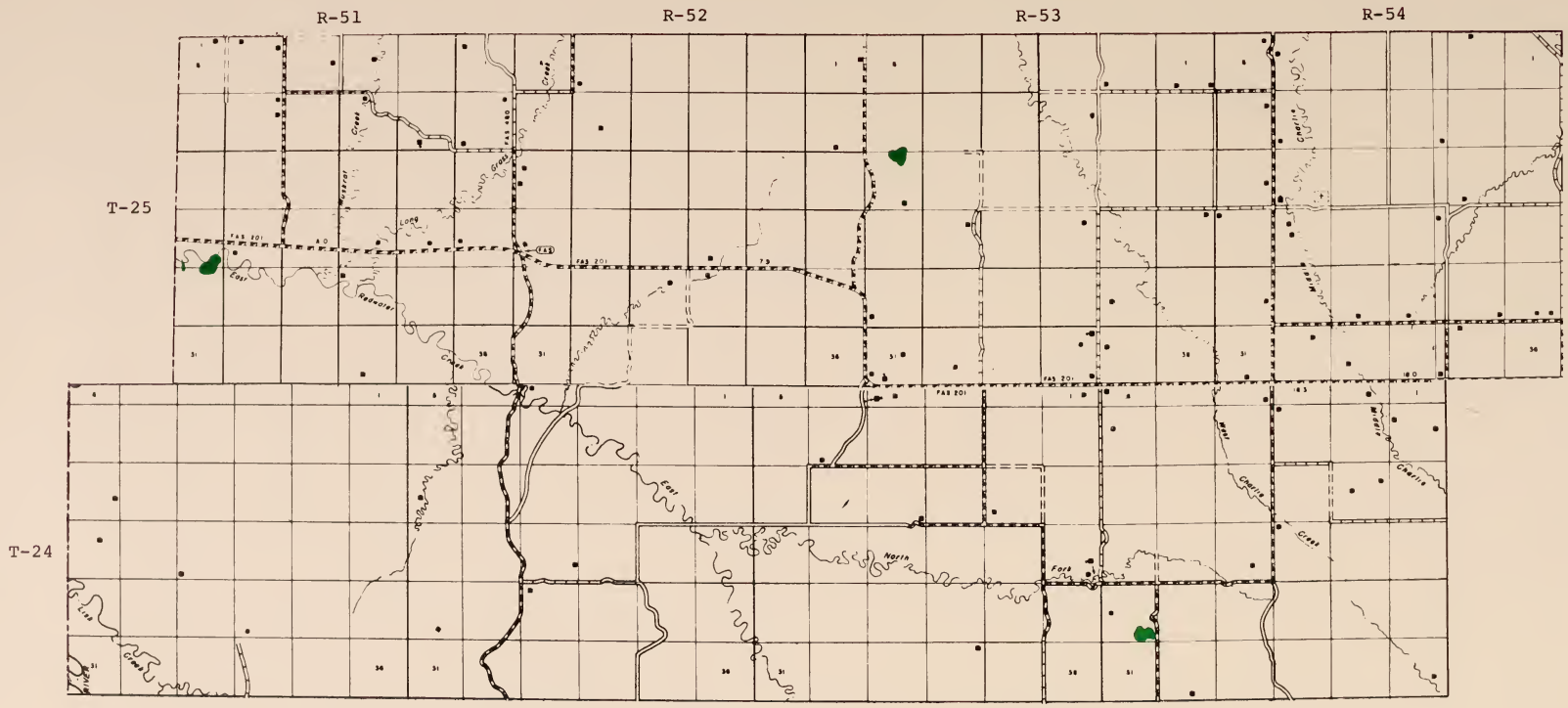


PRESENT IRRIGATED LAND

Present Irrigated Land (green)

DAWSON - RICHLAND COUNTIES
PLATE 2:6A

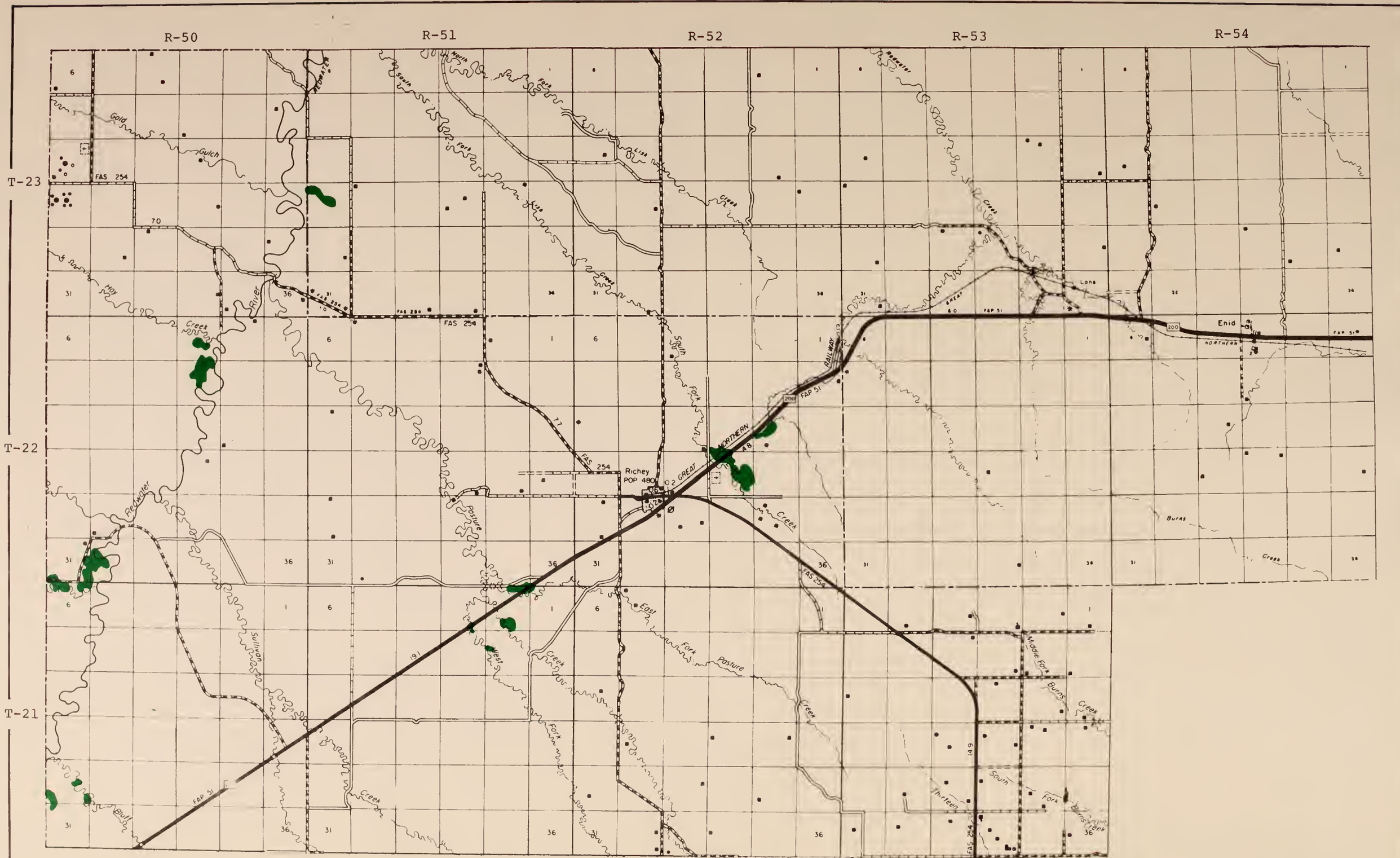


PRESENT IRRIGATED LAND

Present Irrigated Land (green)

DAWSON - RICHLAND COUNTIES
PLATE 3:6A

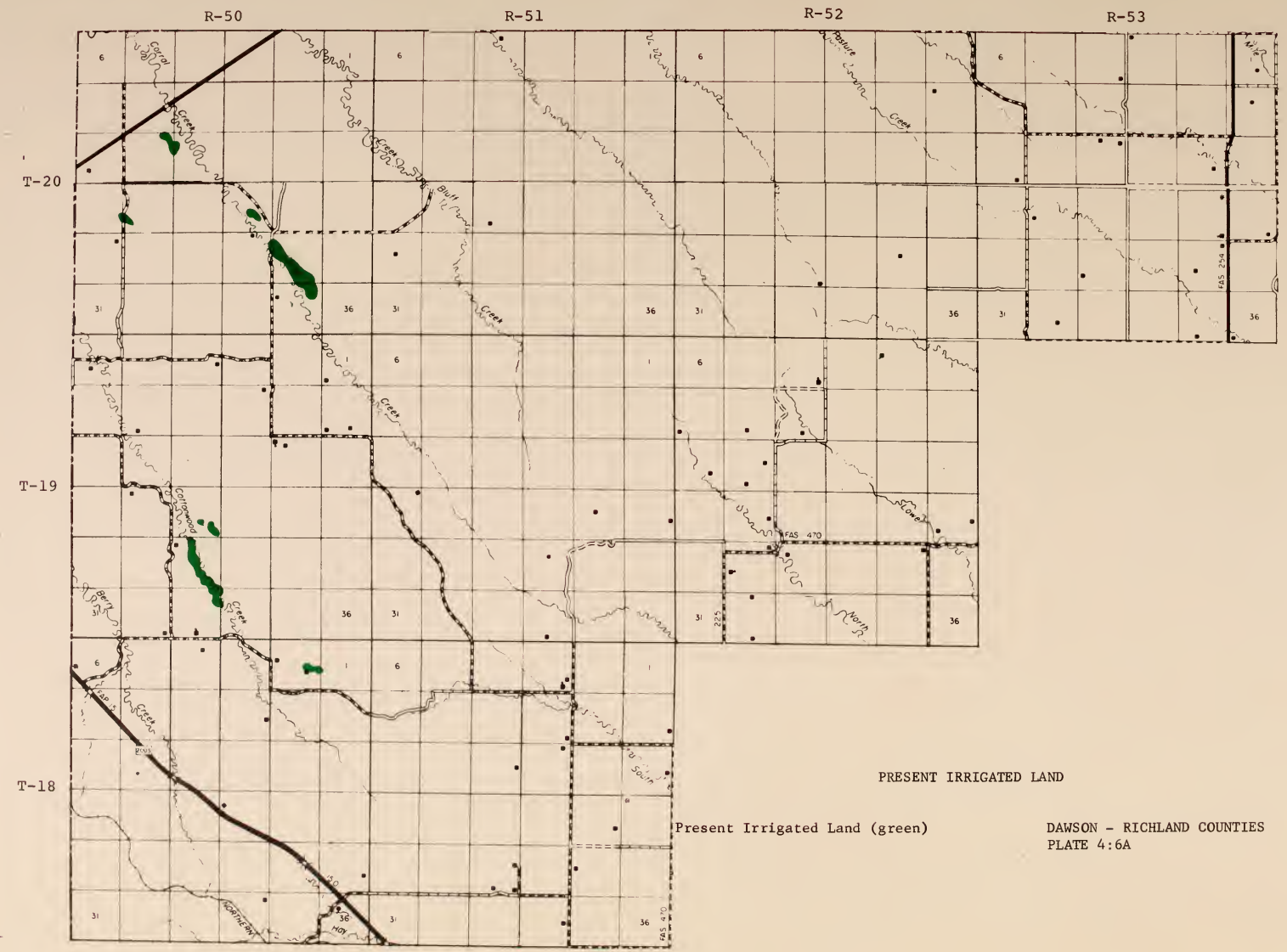


PRESENT IRRIGATED LAND

Present Irrigated Land (green)

DAWSON - RICHLAND COUNTIES
PLATE 4:6A